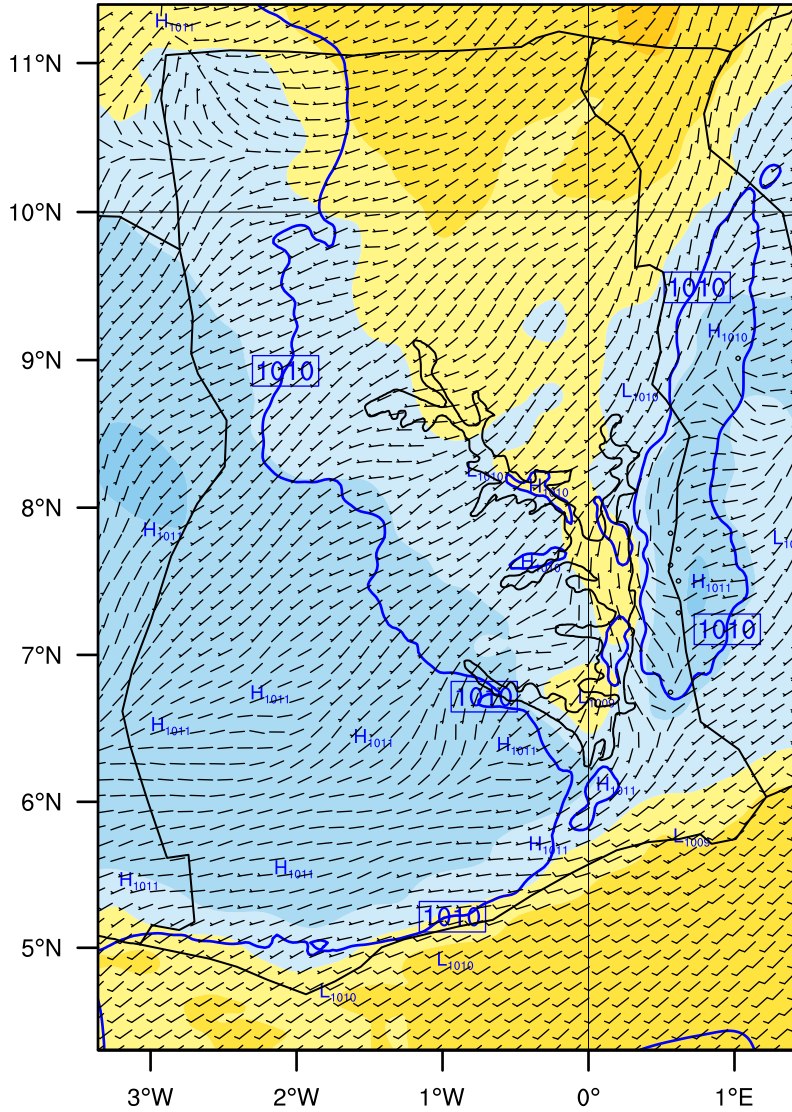


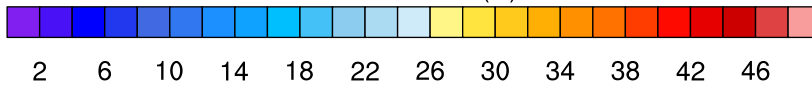
# GMet (3DVar)

Init: 2026-05-08\_06:00:00  
Valid: 2026-05-08\_06:00:00

TEMP at 2 M (C)  
Sea Level Pressure (hPa)  
Wind (kts)



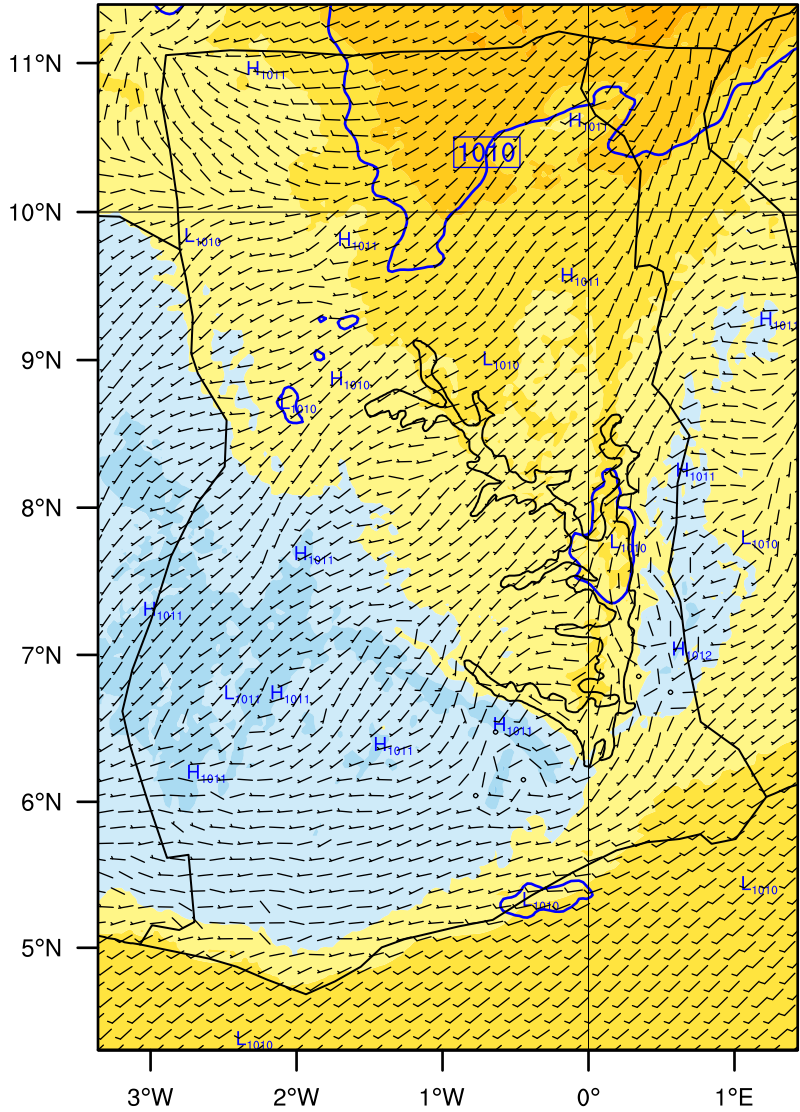
Sea Level Pressure Contours: 900 to 1100 by 5  
TEMP at 2 M (C)



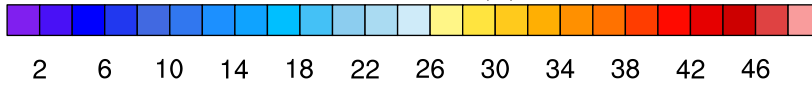
# GMet (3DVar)

Init: 2026-05-08\_06:00:00  
Valid: 2026-05-08\_07:00:00

TEMP at 2 M (C)  
Sea Level Pressure (hPa)  
Wind (kts)



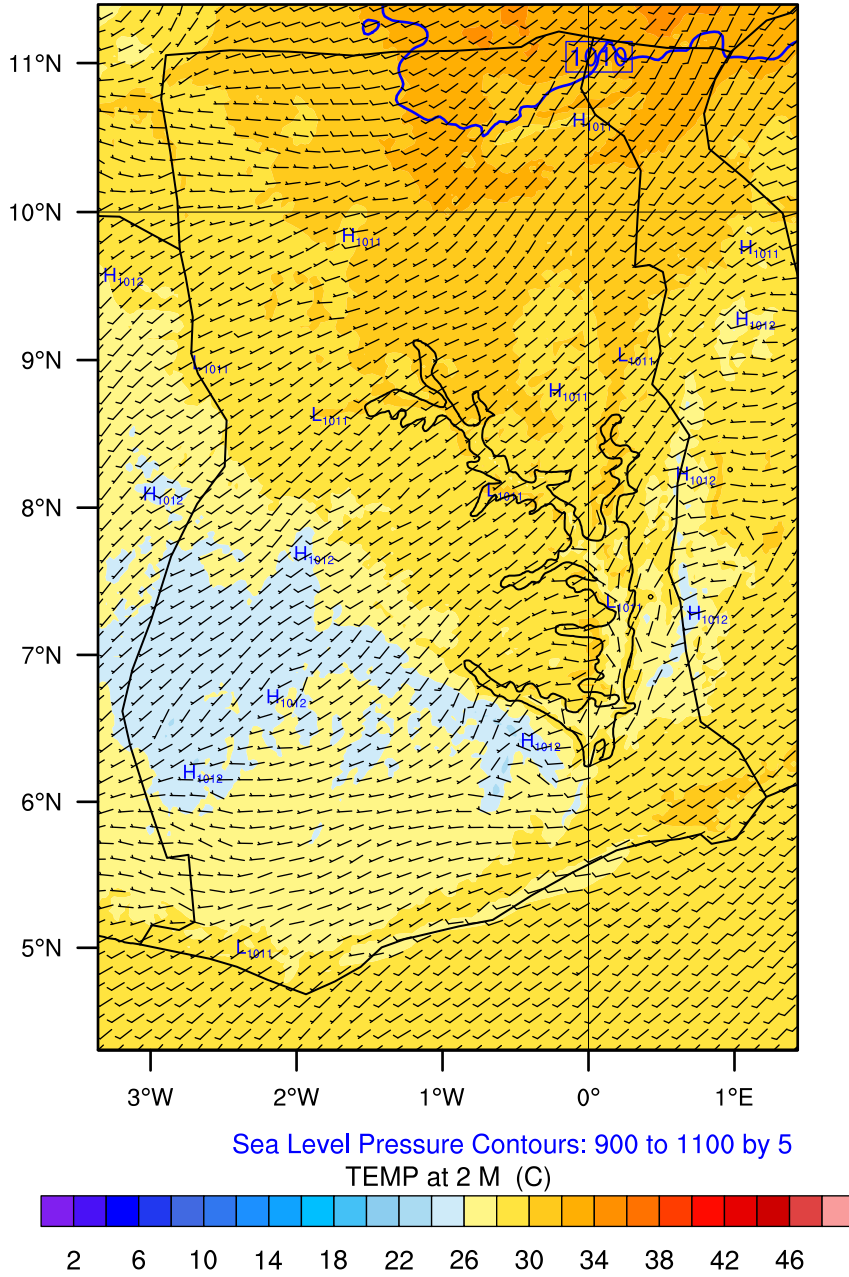
Sea Level Pressure Contours: 900 to 1100 by 5  
TEMP at 2 M (C)



# GMet (3DVar)

Init: 2026-05-08\_06:00:00  
Valid: 2026-05-08\_08:00:00

TEMP at 2 M (C)  
Sea Level Pressure (hPa)  
Wind (kts)

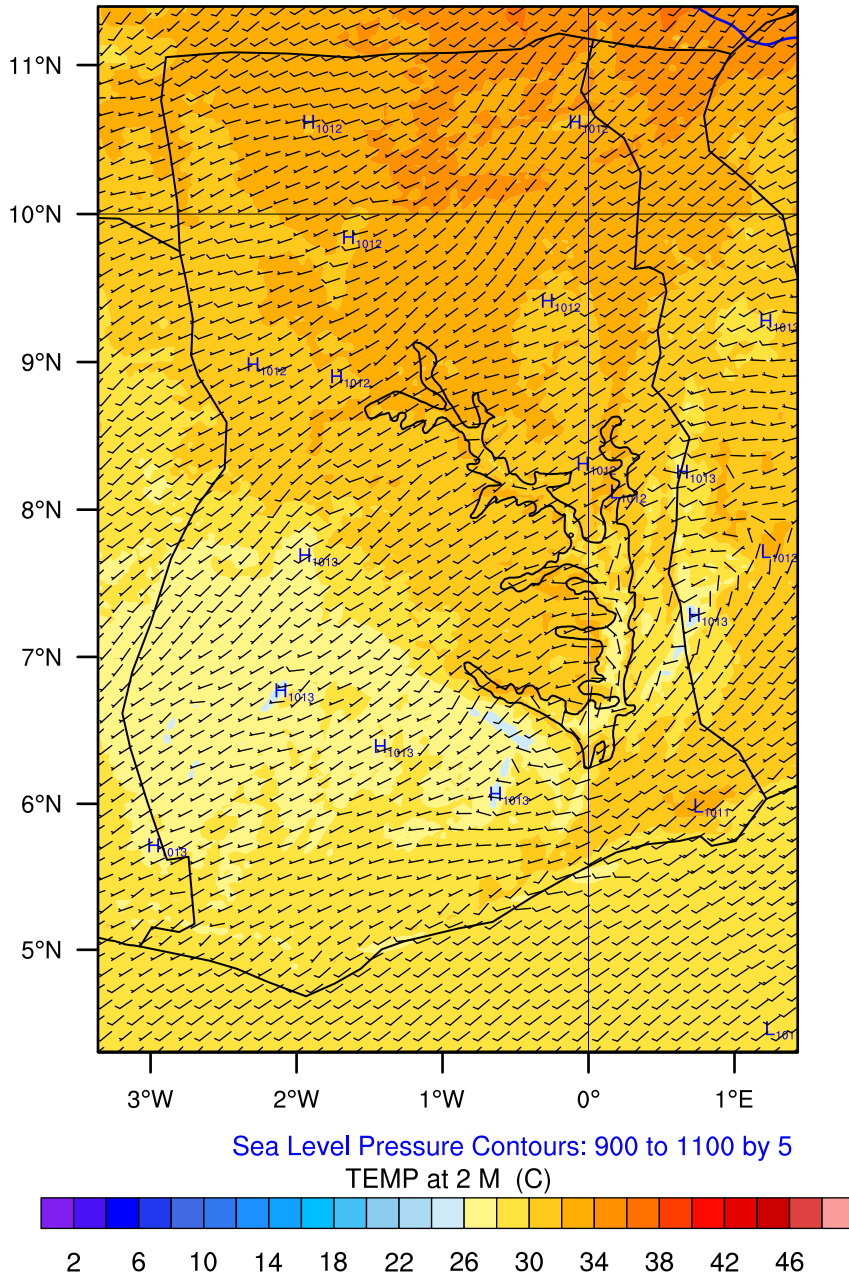


OUTPUT FROM WRF V4.6.1 MODEL  
WE = 178 ; SN = 265 ; Levels = 40 ; Dis = 3km ; Phys Opt = 8 ; PBL Opt = 2 ; Cu Opt = 0

# GMet (3DVar)

Init: 2026-05-08\_06:00:00  
Valid: 2026-05-08\_09:00:00

TEMP at 2 M (C)  
Sea Level Pressure (hPa)  
Wind (kts)



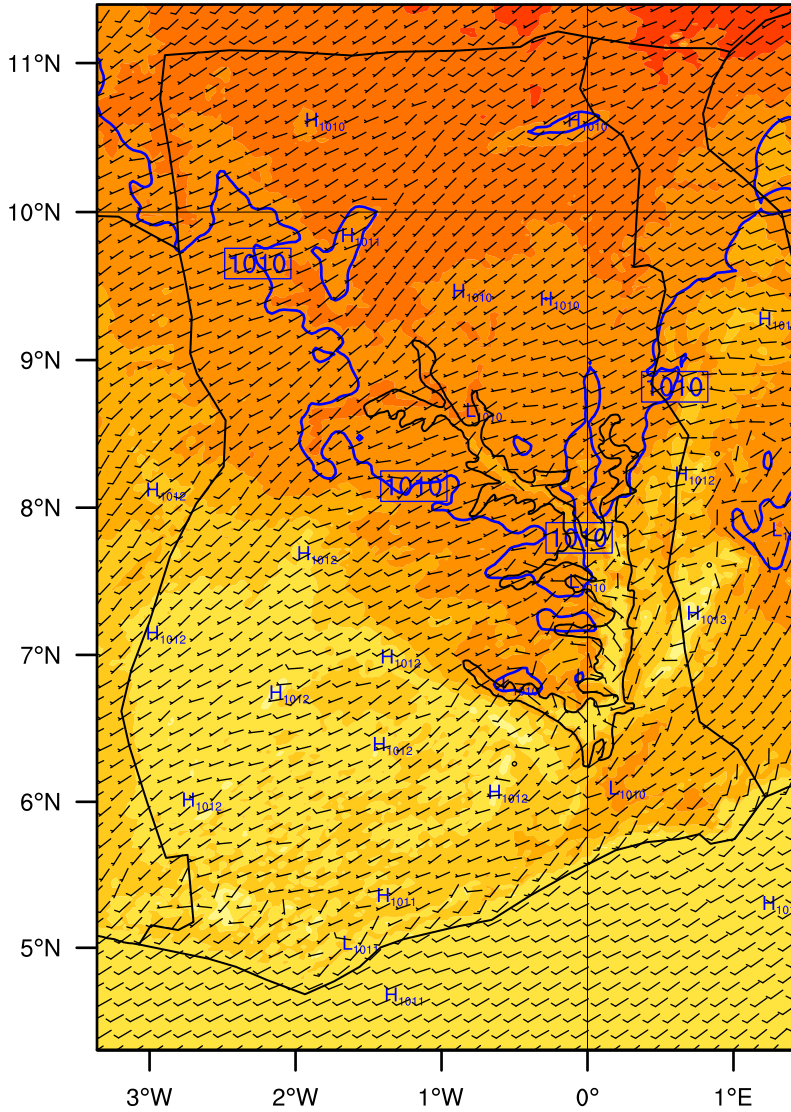
OUTPUT FROM WRF V4.6.1 MODEL  
WE = 178 ; SN = 265 ; Levels = 40 ; Dis = 3km ; Phys Opt = 8 ; PBL Opt = 2 ; Cu Opt = 0



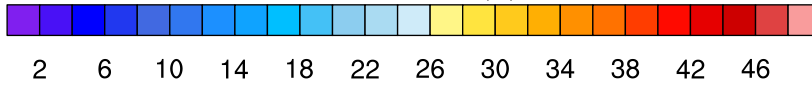
# GMet (3DVar)

Init: 2026-05-08\_06:00:00  
Valid: 2026-05-08\_11:00:00

TEMP at 2 M (C)  
Sea Level Pressure (hPa)  
Wind (kts)



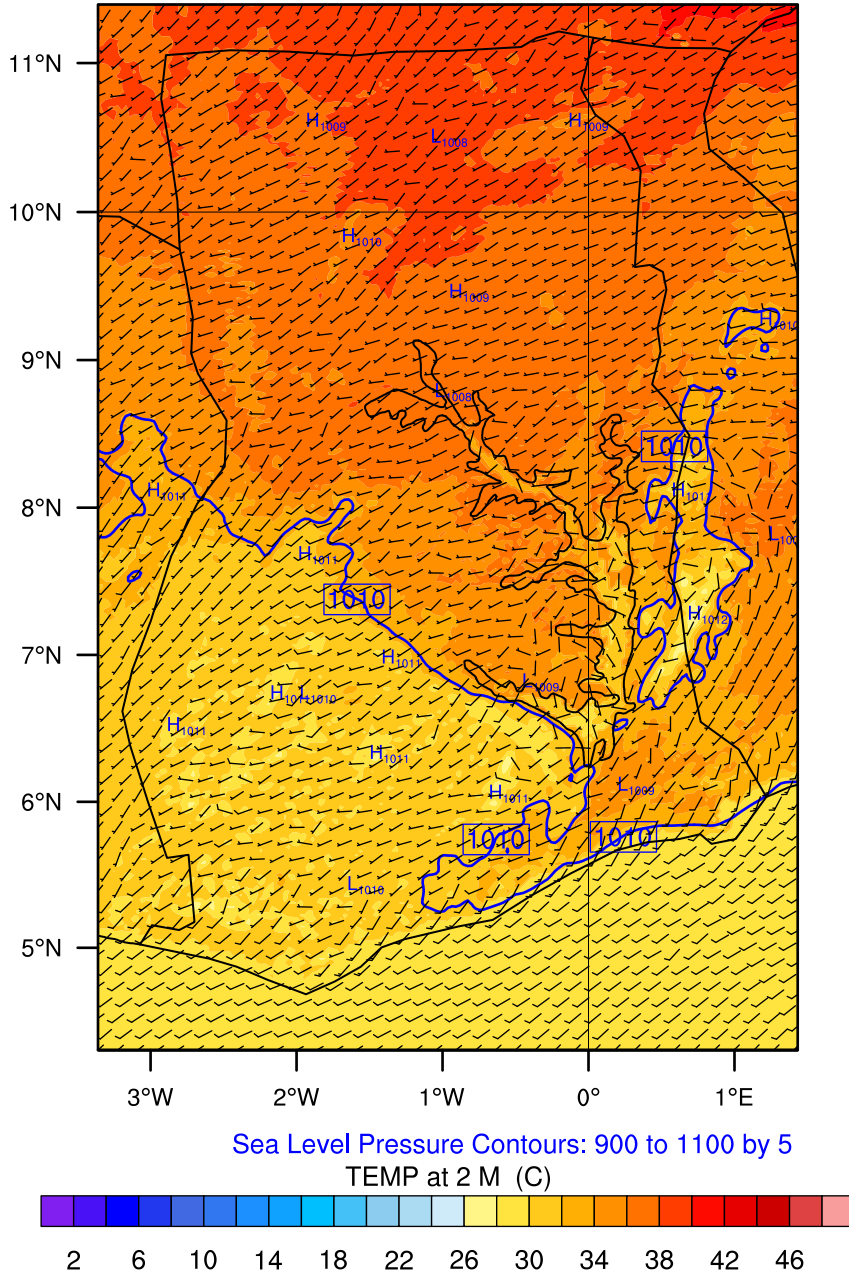
Sea Level Pressure Contours: 900 to 1100 by 5  
TEMP at 2 M (C)



# GMet (3DVar)

Init: 2026-05-08\_06:00:00  
Valid: 2026-05-08\_12:00:00

TEMP at 2 M (C)  
Sea Level Pressure (hPa)  
Wind (kts)

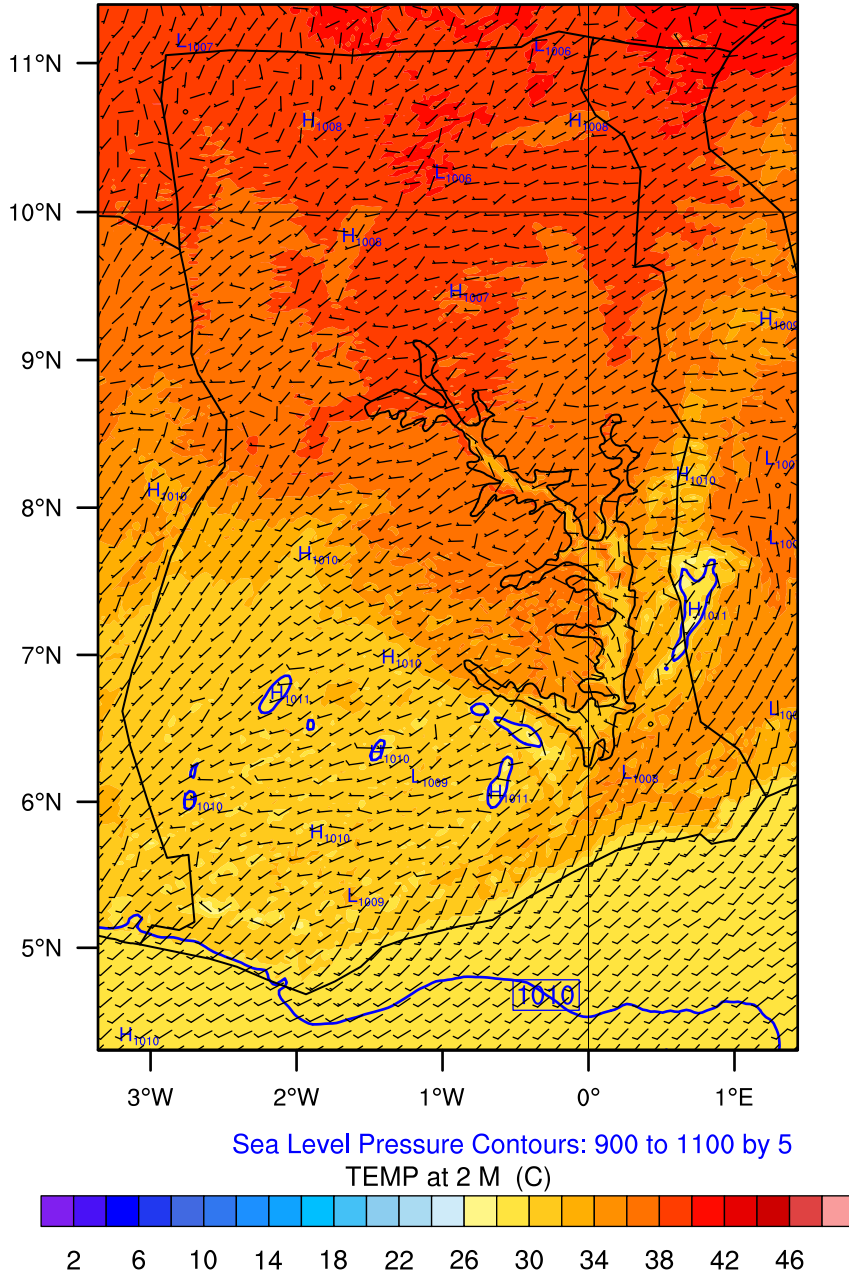


OUTPUT FROM WRF V4.6.1 MODEL  
WE = 178 ; SN = 265 ; Levels = 40 ; Dis = 3km ; Phys Opt = 8 ; PBL Opt = 2 ; Cu Opt = 0

# GMet (3DVar)

Init: 2026-05-08\_06:00:00  
Valid: 2026-05-08\_13:00:00

TEMP at 2 M (C)  
Sea Level Pressure (hPa)  
Wind (kts)

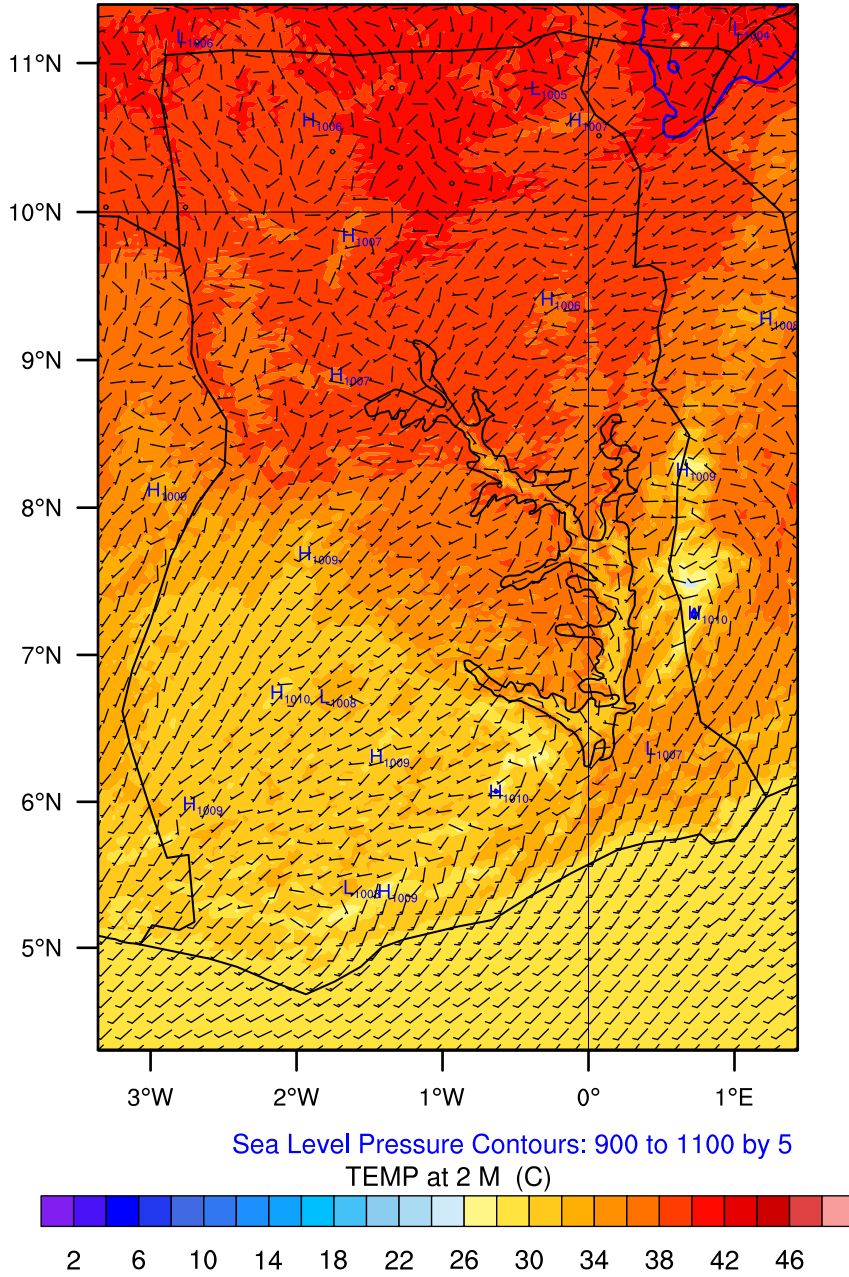


OUTPUT FROM WRF V4.6.1 MODEL  
WE = 178 ; SN = 265 ; Levels = 40 ; Dis = 3km ; Phys Opt = 8 ; PBL Opt = 2 ; Cu Opt = 0

# GMet (3DVar)

Init: 2026-05-08\_06:00:00  
Valid: 2026-05-08\_14:00:00

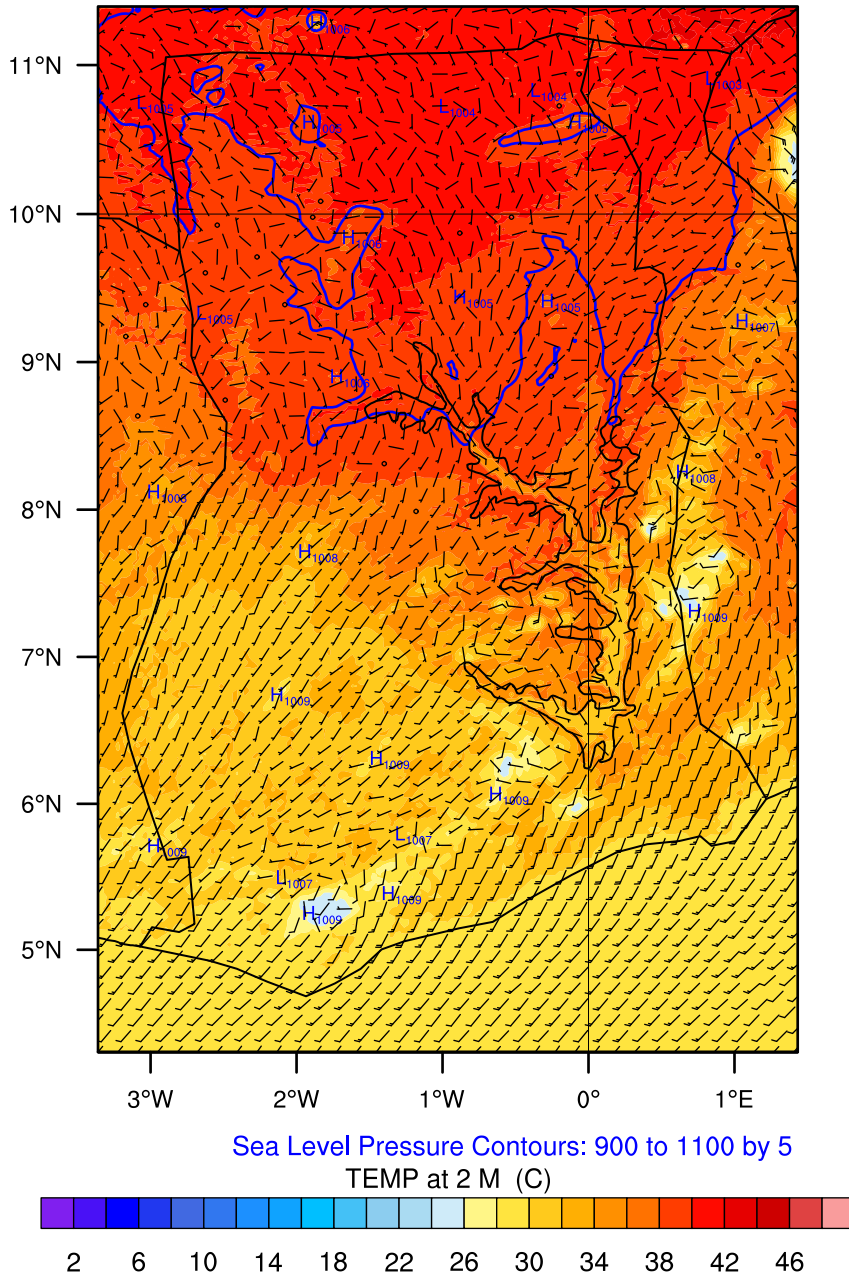
TEMP at 2 M (C)  
Sea Level Pressure (hPa)  
Wind (kts)



# GMet (3DVar)

Init: 2026-05-08\_06:00:00  
Valid: 2026-05-08\_15:00:00

TEMP at 2 M (C)  
Sea Level Pressure (hPa)  
Wind (kts)

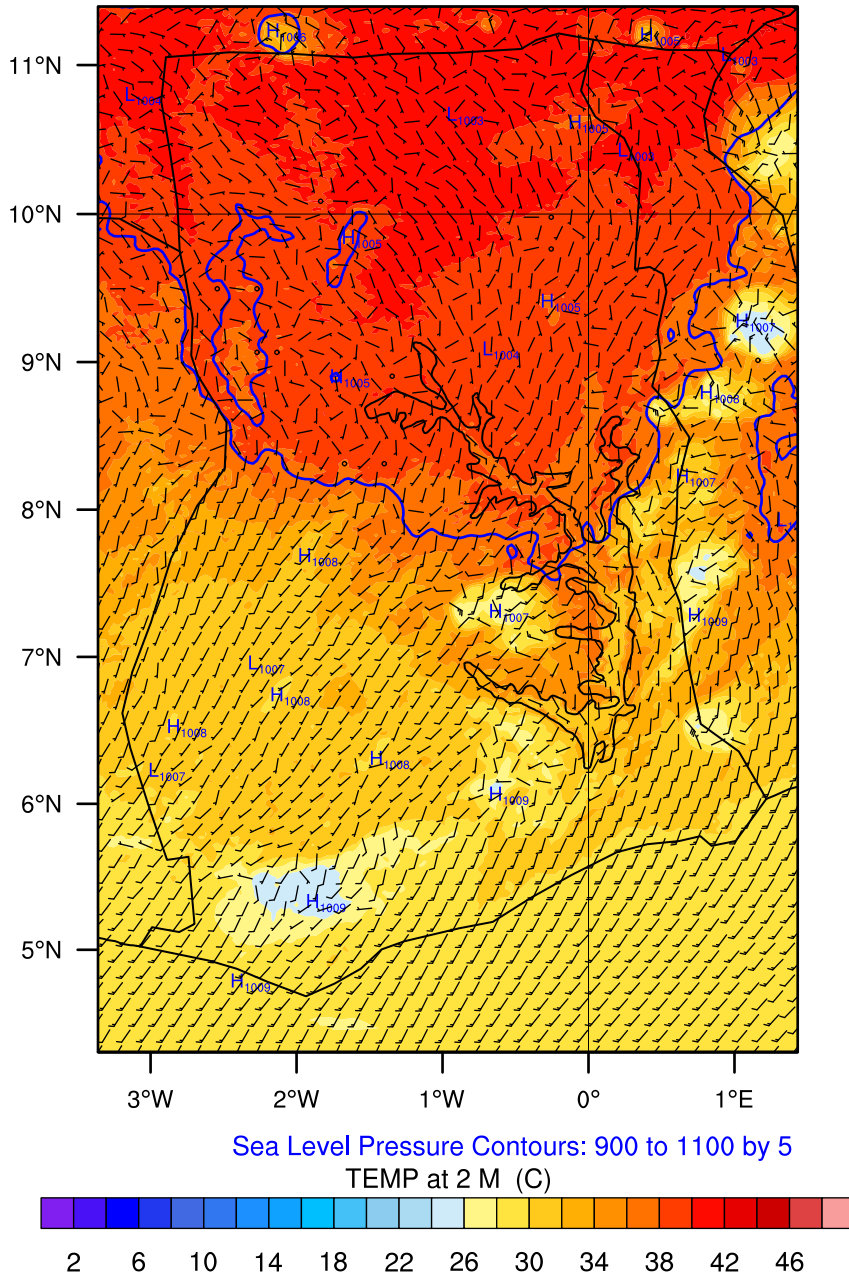


OUTPUT FROM WRF V4.6.1 MODEL  
WE = 178 ; SN = 265 ; Levels = 40 ; Dis = 3km ; Phys Opt = 8 ; PBL Opt = 2 ; Cu Opt = 0

# GMet (3DVar)

Init: 2026-05-08\_06:00:00  
Valid: 2026-05-08\_16:00:00

TEMP at 2 M (C)  
Sea Level Pressure (hPa)  
Wind (kts)

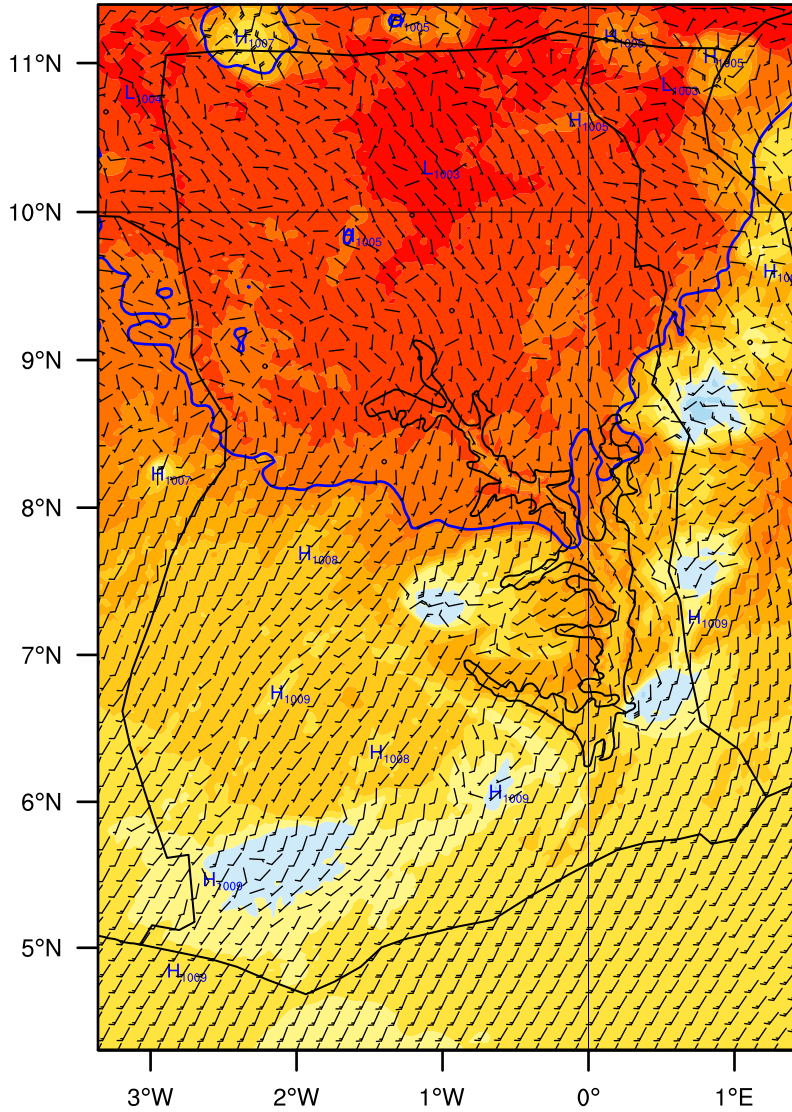


OUTPUT FROM WRF V4.6.1 MODEL  
WE = 178 ; SN = 265 ; Levels = 40 ; Dis = 3km ; Phys Opt = 8 ; PBL Opt = 2 ; Cu Opt = 0

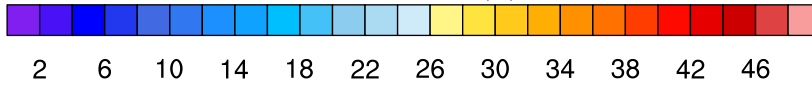
# GMet (3DVar)

Init: 2026-05-08\_06:00:00  
Valid: 2026-05-08\_17:00:00

TEMP at 2 M (C)  
Sea Level Pressure (hPa)  
Wind (kts)



Sea Level Pressure Contours: 900 to 1100 by 5  
TEMP at 2 M (C)

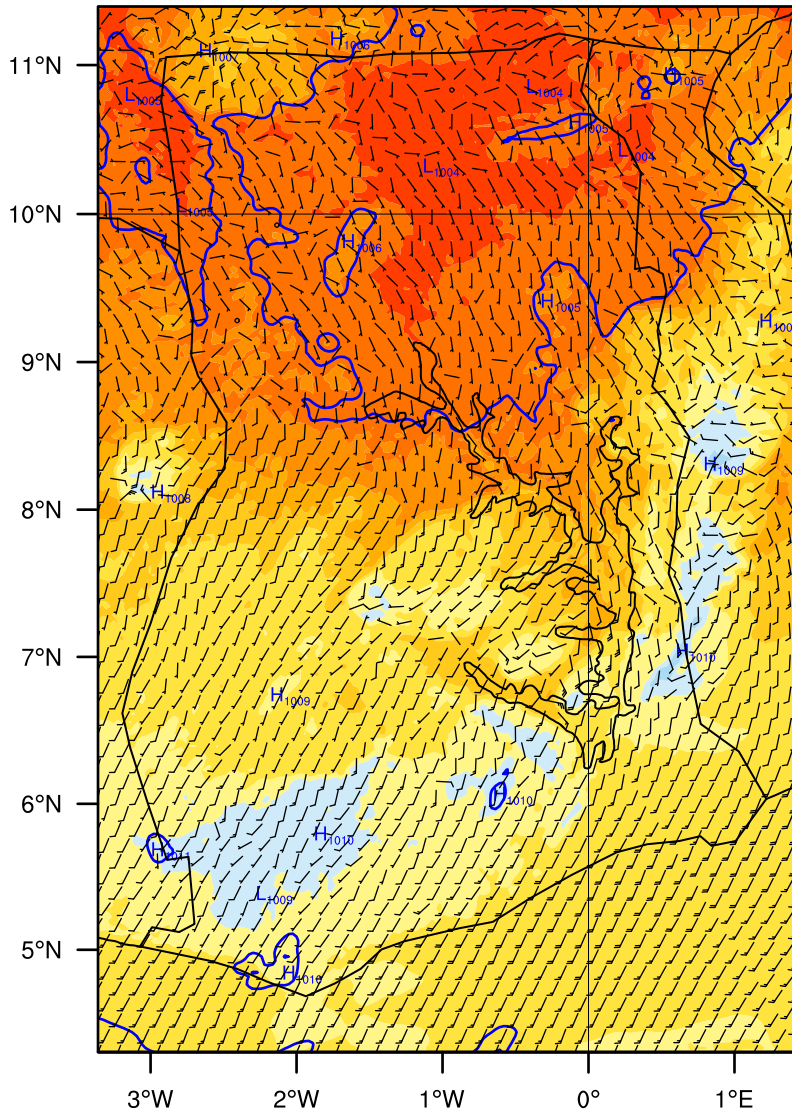


OUTPUT FROM WRF V4.6.1 MODEL  
WE = 178 ; SN = 265 ; Levels = 40 ; Dis = 3km ; Phys Opt = 8 ; PBL Opt = 2 ; Cu Opt = 0

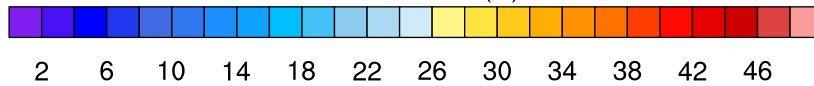
# GMet (3DVar)

Init: 2026-05-08\_06:00:00  
Valid: 2026-05-08\_18:00:00

TEMP at 2 M (C)  
Sea Level Pressure (hPa)  
Wind (kts)



Sea Level Pressure Contours: 900 to 1100 by 5  
TEMP at 2 M (C)

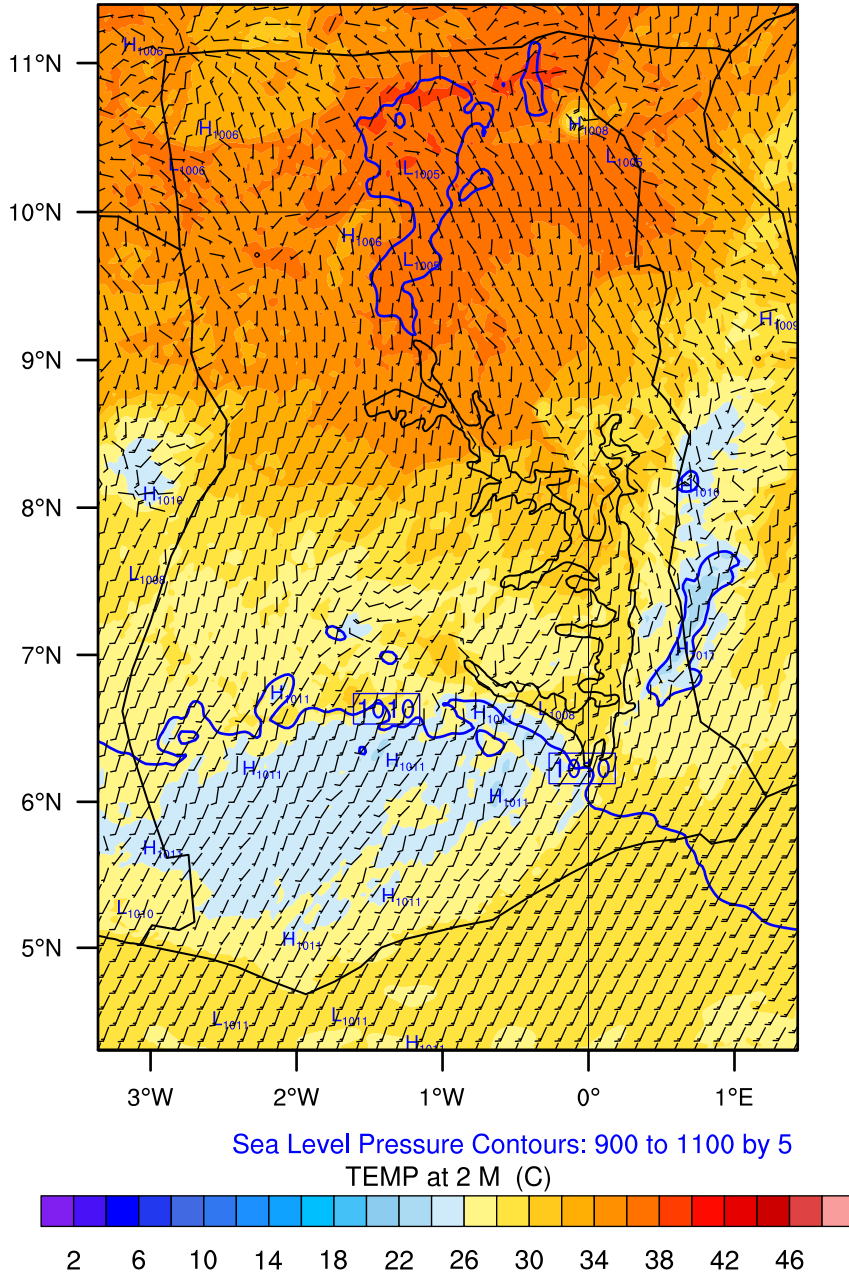


OUTPUT FROM WRF V4.6.1 MODEL  
WE = 178 ; SN = 265 ; Levels = 40 ; Dis = 3km ; Phys Opt = 8 ; PBL Opt = 2 ; Cu Opt = 0

# GMet (3DVar)

Init: 2026-05-08\_06:00:00  
Valid: 2026-05-08\_19:00:00

TEMP at 2 M (C)  
Sea Level Pressure (hPa)  
Wind (kts)

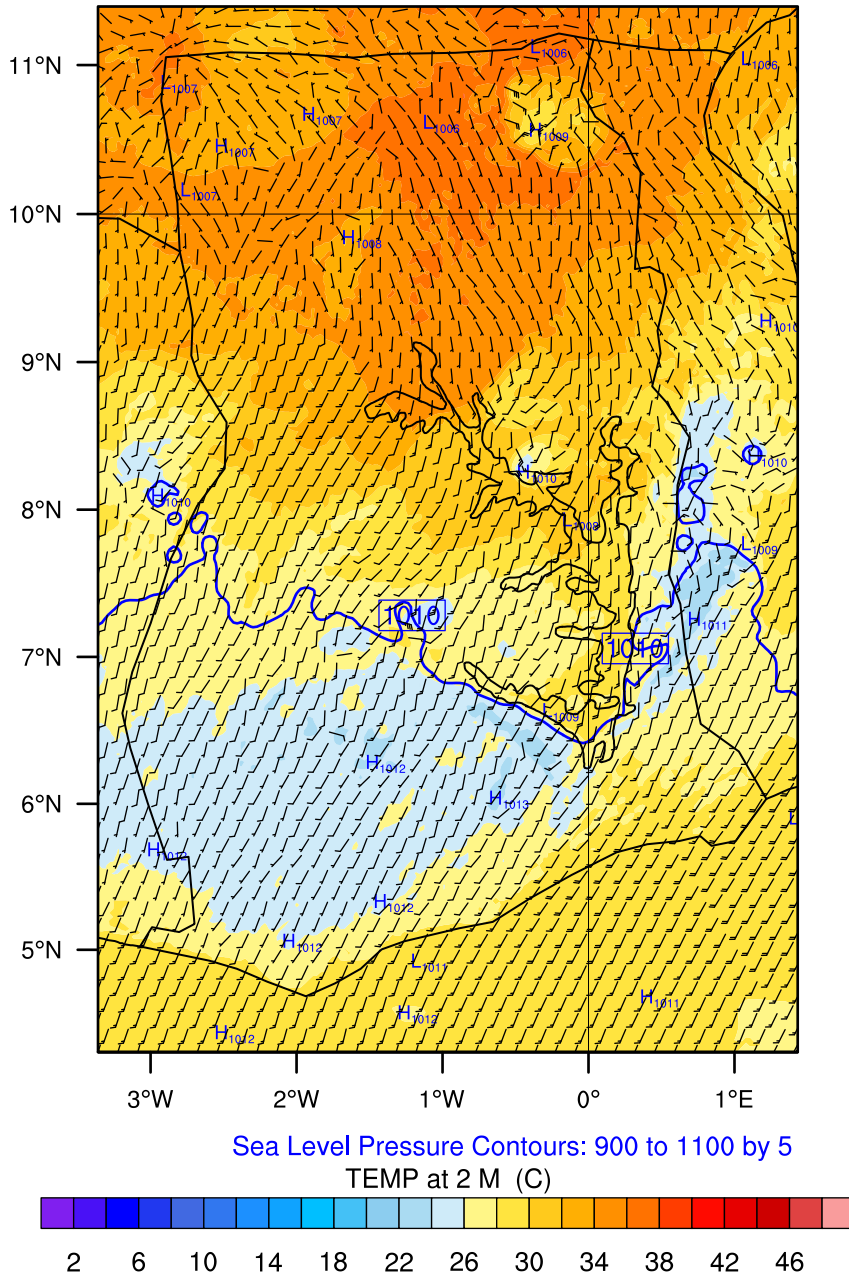


OUTPUT FROM WRF V4.6.1 MODEL  
WE = 178 ; SN = 265 ; Levels = 40 ; Dis = 3km ; Phys Opt = 8 ; PBL Opt = 2 ; Cu Opt = 0

# GMet (3DVar)

Init: 2026-05-08\_06:00:00  
Valid: 2026-05-08\_20:00:00

TEMP at 2 M (C)  
Sea Level Pressure (hPa)  
Wind (kts)

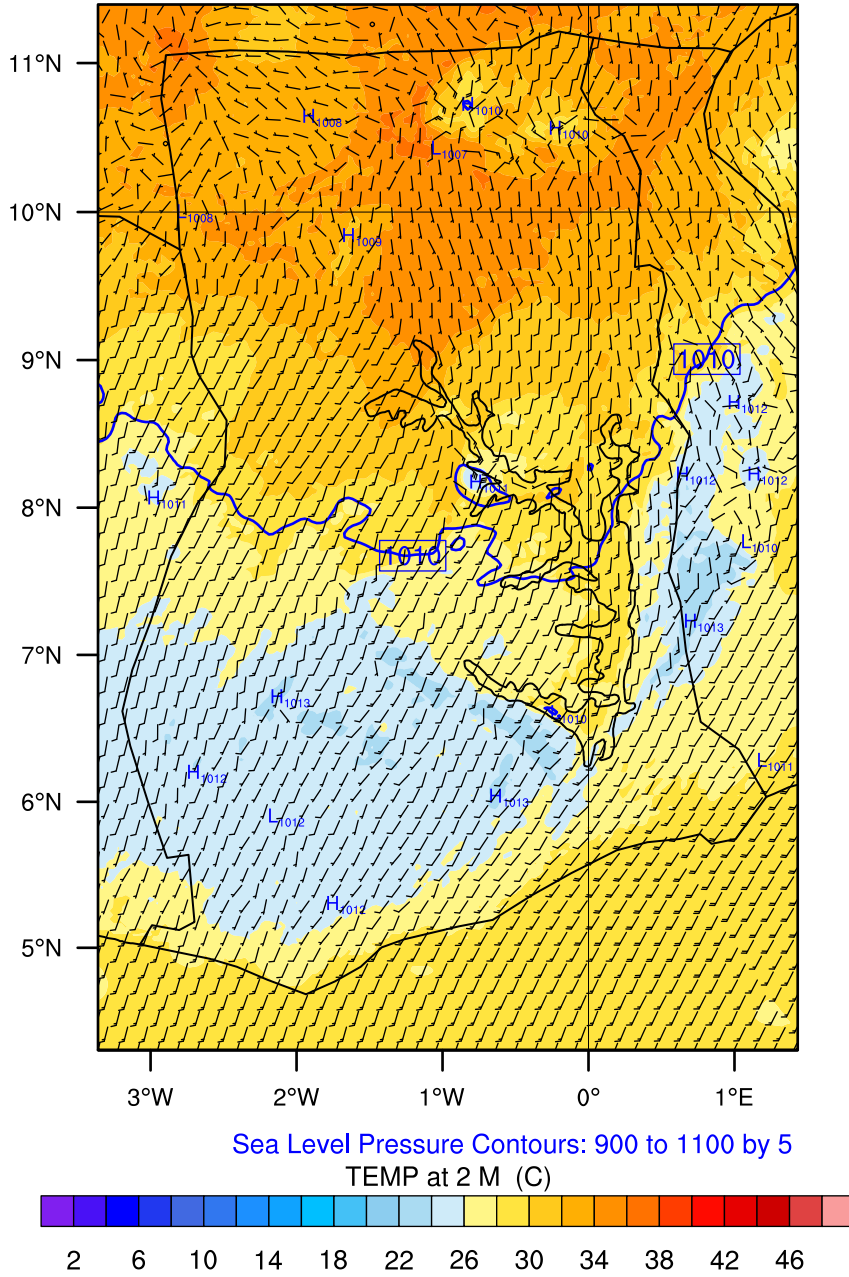


OUTPUT FROM WRF V4.6.1 MODEL  
WE = 178 ; SN = 265 ; Levels = 40 ; Dis = 3km ; Phys Opt = 8 ; PBL Opt = 2 ; Cu Opt = 0

# GMet (3DVar)

Init: 2026-05-08\_06:00:00  
Valid: 2026-05-08\_21:00:00

TEMP at 2 M (C)  
Sea Level Pressure (hPa)  
Wind (kts)

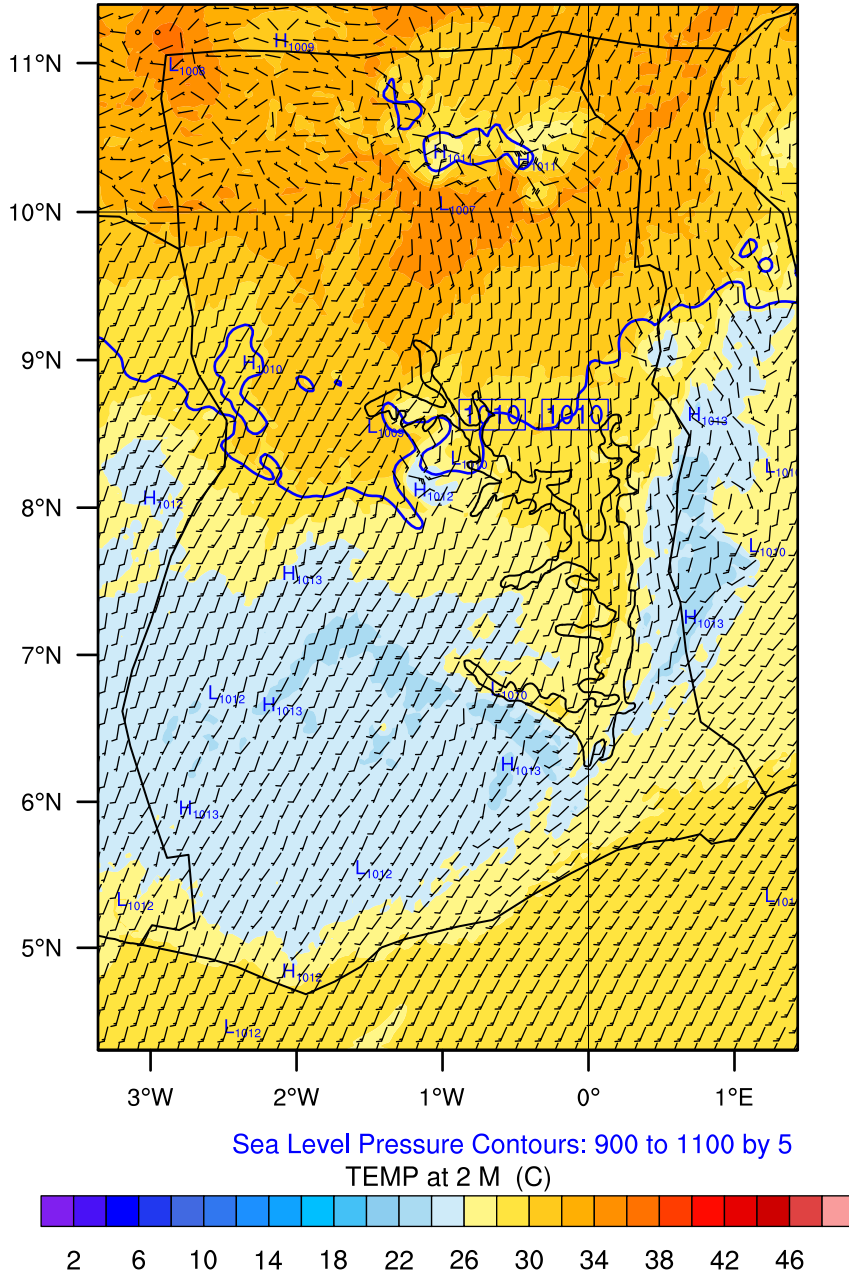


OUTPUT FROM WRF V4.6.1 MODEL  
WE = 178 ; SN = 265 ; Levels = 40 ; Dis = 3km ; Phys Opt = 8 ; PBL Opt = 2 ; Cu Opt = 0

# GMet (3DVar)

Init: 2026-05-08\_06:00:00  
Valid: 2026-05-08\_22:00:00

TEMP at 2 M (C)  
Sea Level Pressure (hPa)  
Wind (kts)

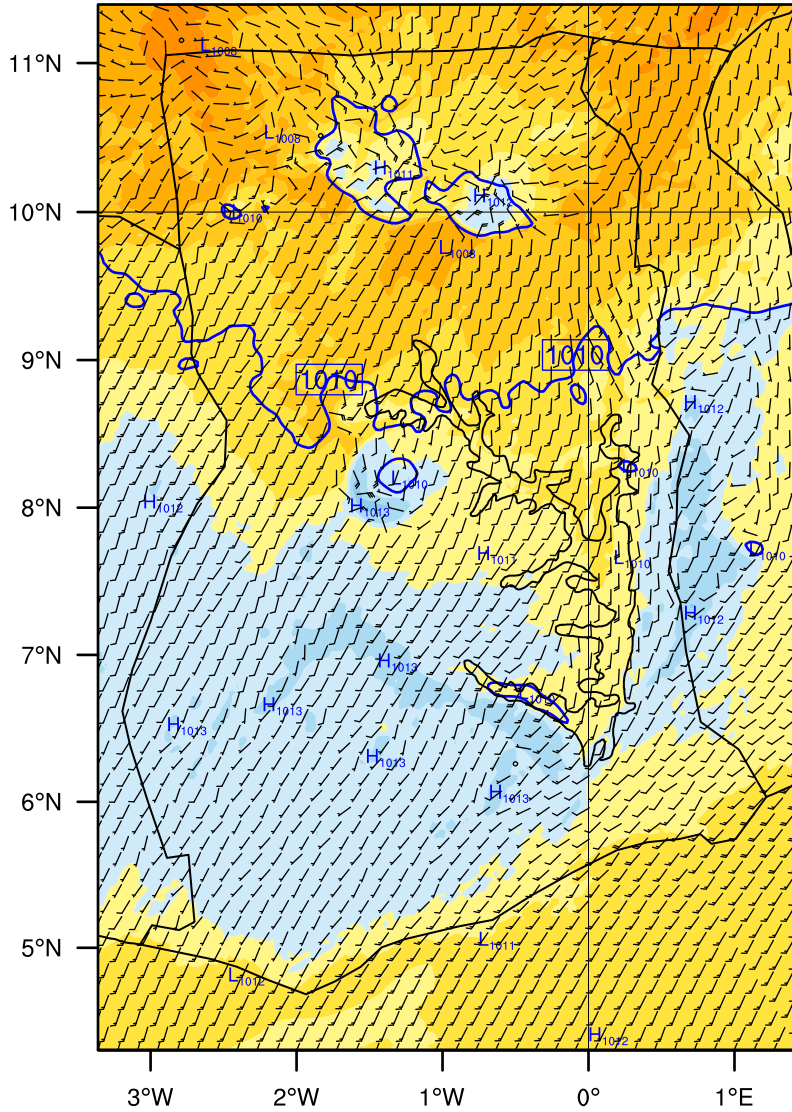


OUTPUT FROM WRF V4.6.1 MODEL  
WE = 178 ; SN = 265 ; Levels = 40 ; Dis = 3km ; Phys Opt = 8 ; PBL Opt = 2 ; Cu Opt = 0

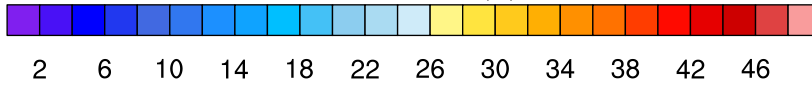
# GMet (3DVar)

Init: 2026-05-08\_06:00:00  
Valid: 2026-05-08\_23:00:00

TEMP at 2 M (C)  
Sea Level Pressure (hPa)  
Wind (kts)



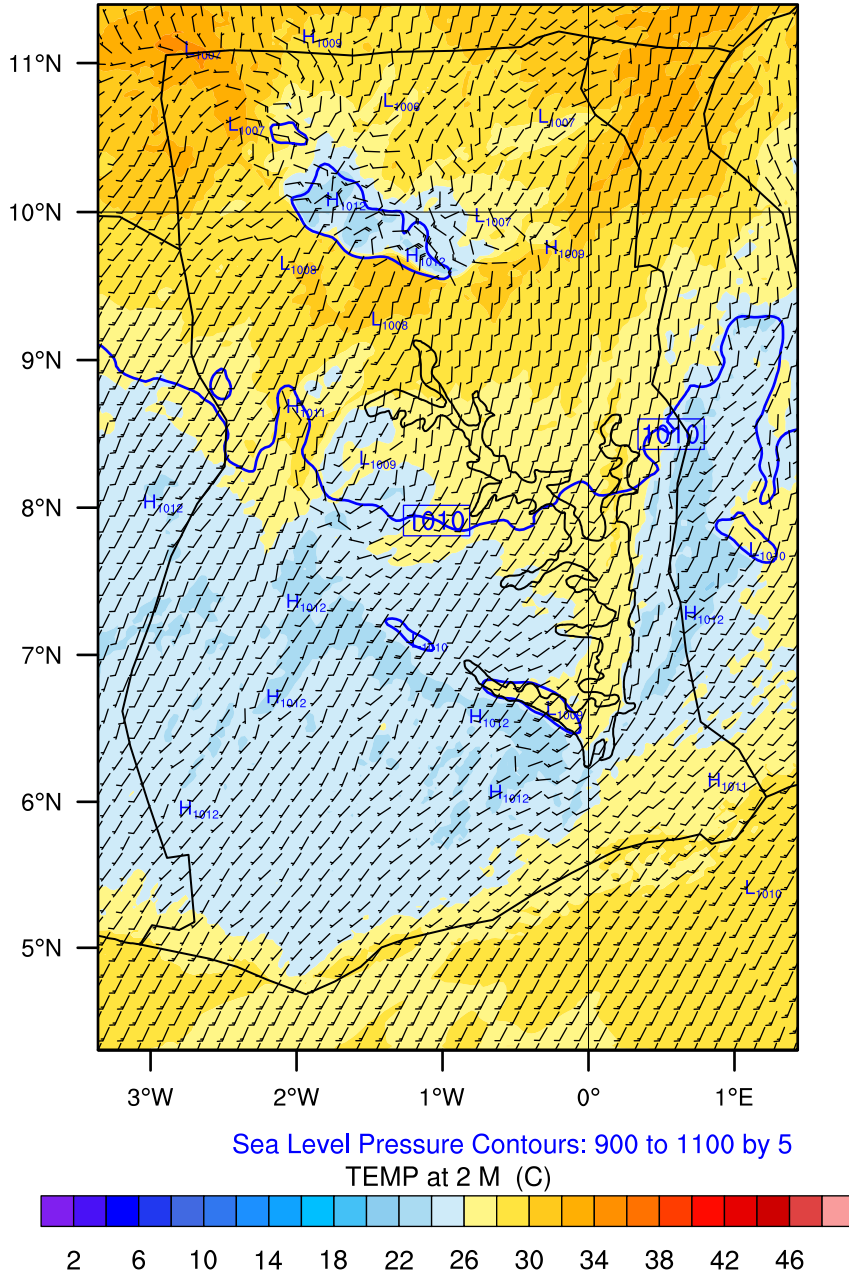
Sea Level Pressure Contours: 900 to 1100 by 5  
TEMP at 2 M (C)



# GMet (3DVar)

Init: 2026-05-08\_06:00:00  
Valid: 2026-05-09\_00:00:00

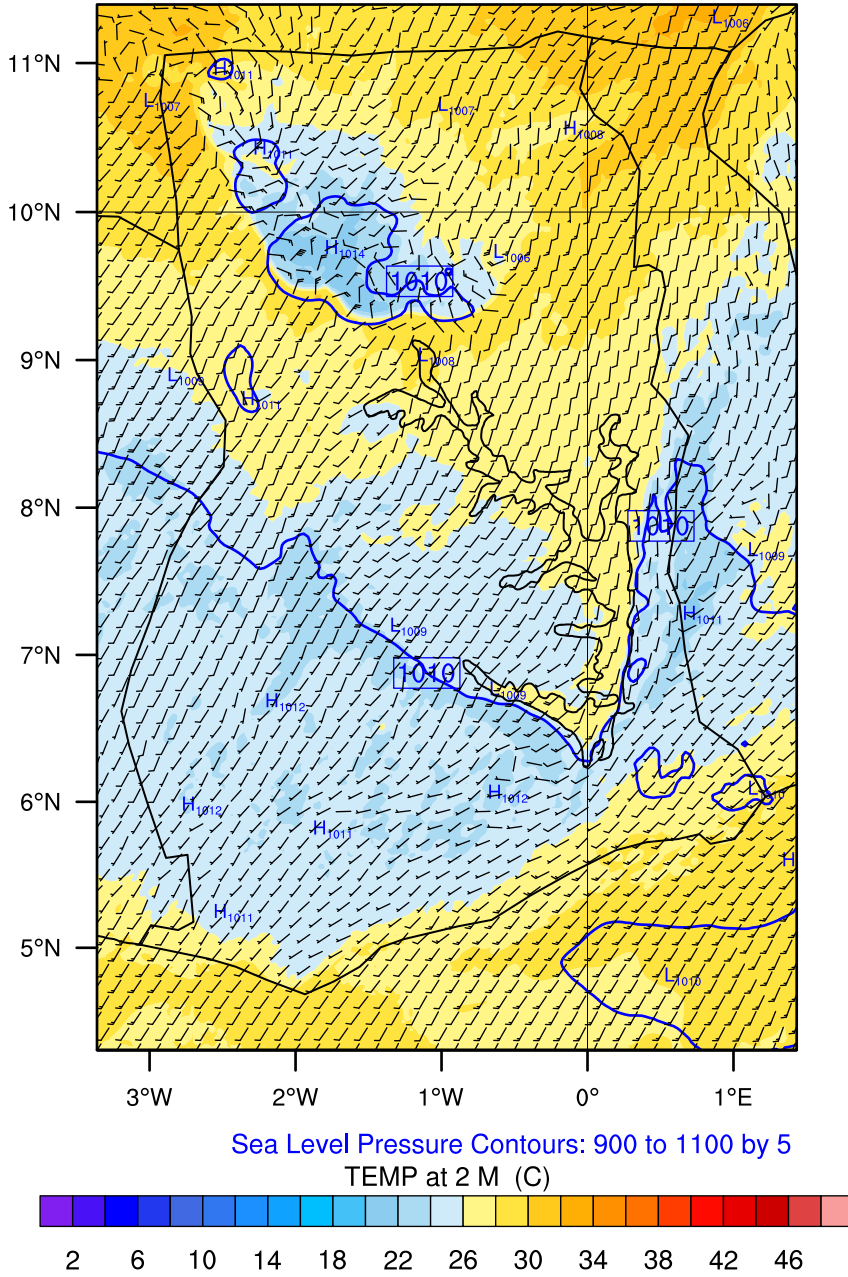
TEMP at 2 M (C)  
Sea Level Pressure (hPa)  
Wind (kts)



# GMet (3DVar)

Init: 2026-05-08\_06:00:00  
Valid: 2026-05-09\_01:00:00

TEMP at 2 M (C)  
Sea Level Pressure (hPa)  
Wind (kts)

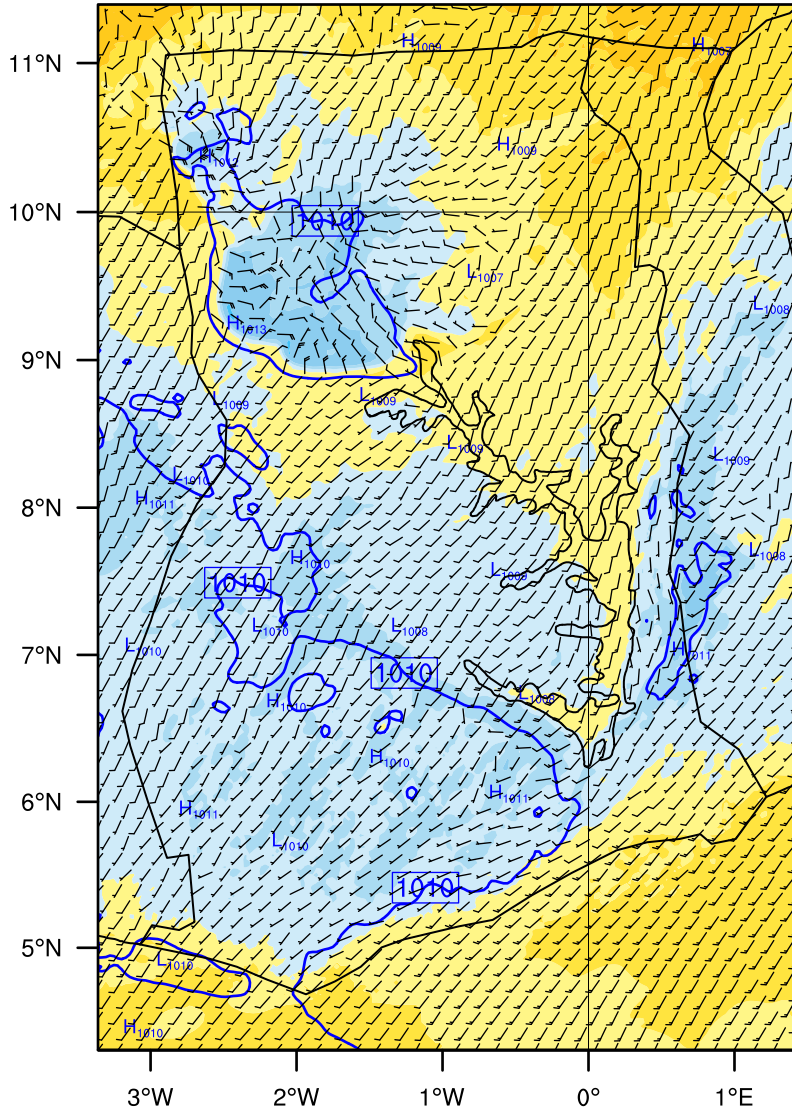


OUTPUT FROM WRF V4.6.1 MODEL  
WE = 178 ; SN = 265 ; Levels = 40 ; Dis = 3km ; Phys Opt = 8 ; PBL Opt = 2 ; Cu Opt = 0

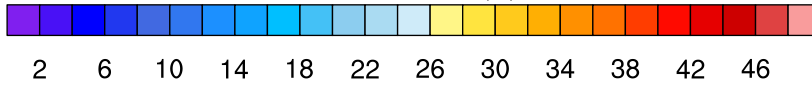
# GMet (3DVar)

Init: 2026-05-08\_06:00:00  
Valid: 2026-05-09\_02:00:00

TEMP at 2 M (C)  
Sea Level Pressure (hPa)  
Wind (kts)



Sea Level Pressure Contours: 900 to 1100 by 5  
TEMP at 2 M (C)

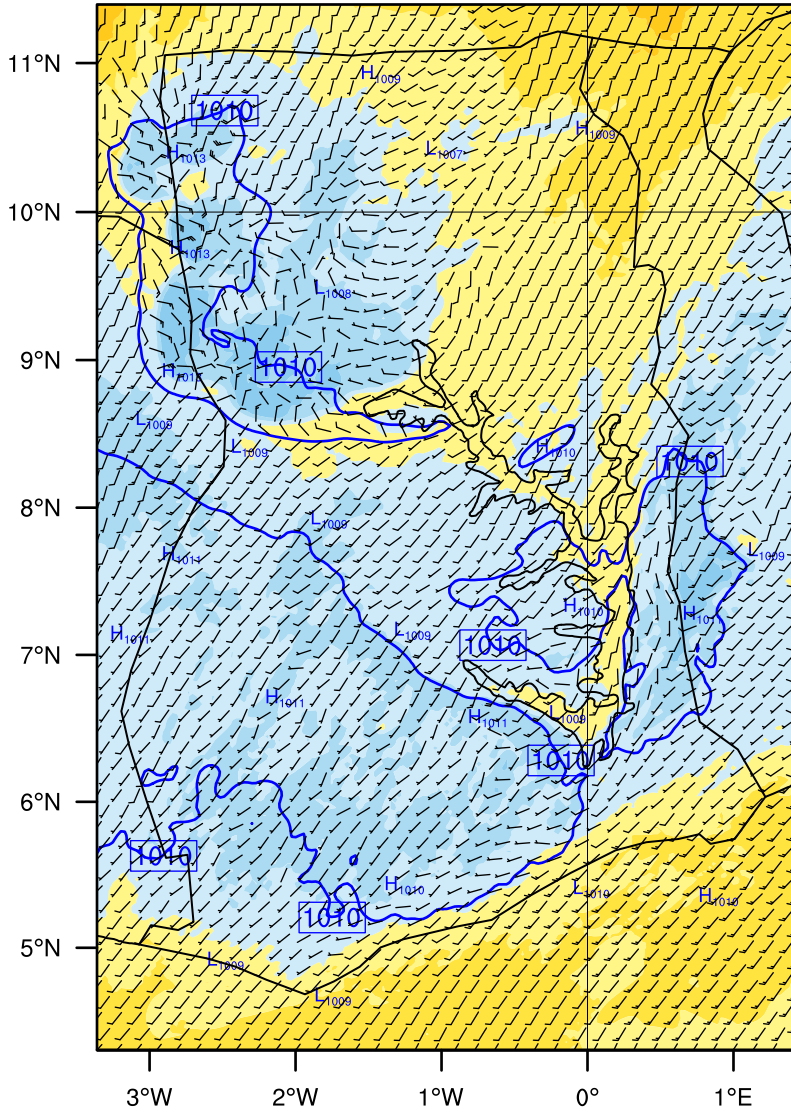


OUTPUT FROM WRF V4.6.1 MODEL  
WE = 178 ; SN = 265 ; Levels = 40 ; Dis = 3km ; Phys Opt = 8 ; PBL Opt = 2 ; Cu Opt = 0

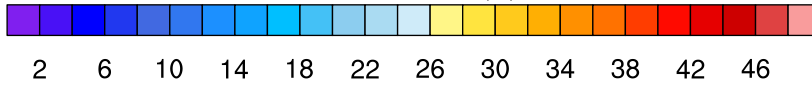
# GMet (3DVar)

Init: 2026-05-08\_06:00:00  
Valid: 2026-05-09\_03:00:00

TEMP at 2 M (C)  
Sea Level Pressure (hPa)  
Wind (kts)



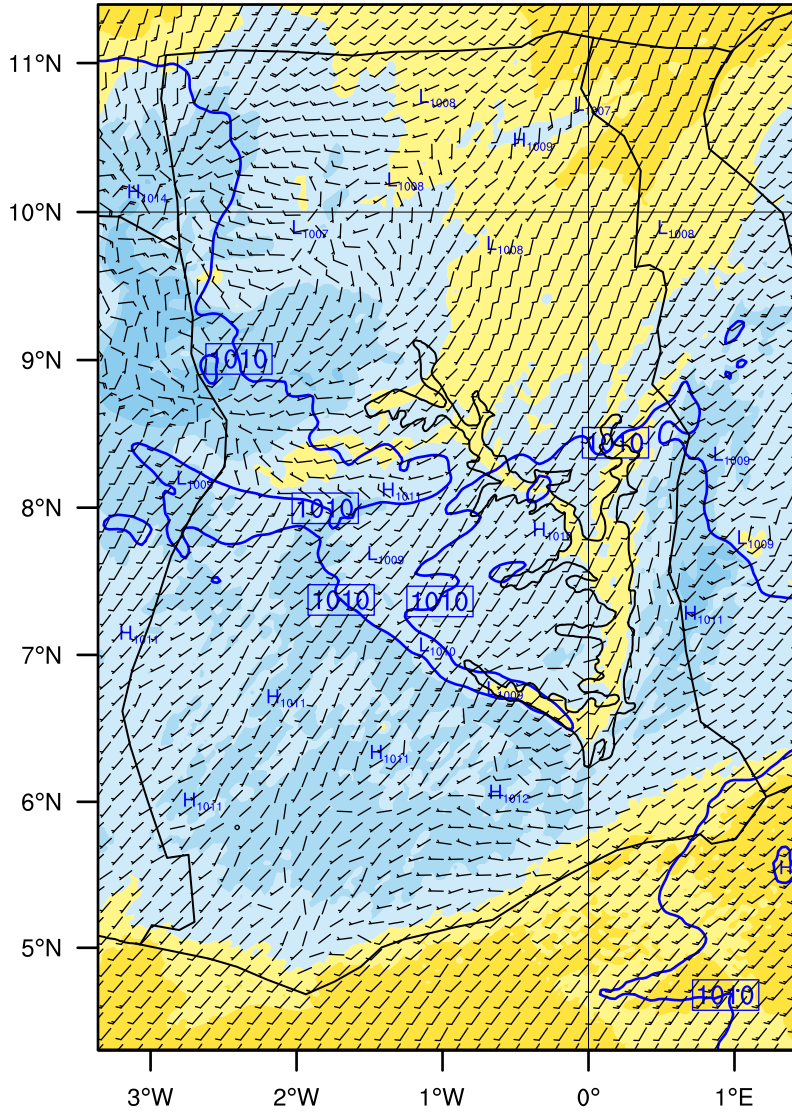
Sea Level Pressure Contours: 900 to 1100 by 5  
TEMP at 2 M (C)



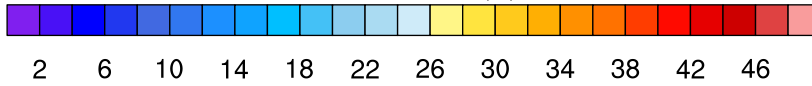
# GMet (3DVar)

Init: 2026-05-08\_06:00:00  
Valid: 2026-05-09\_04:00:00

TEMP at 2 M (C)  
Sea Level Pressure (hPa)  
Wind (kts)



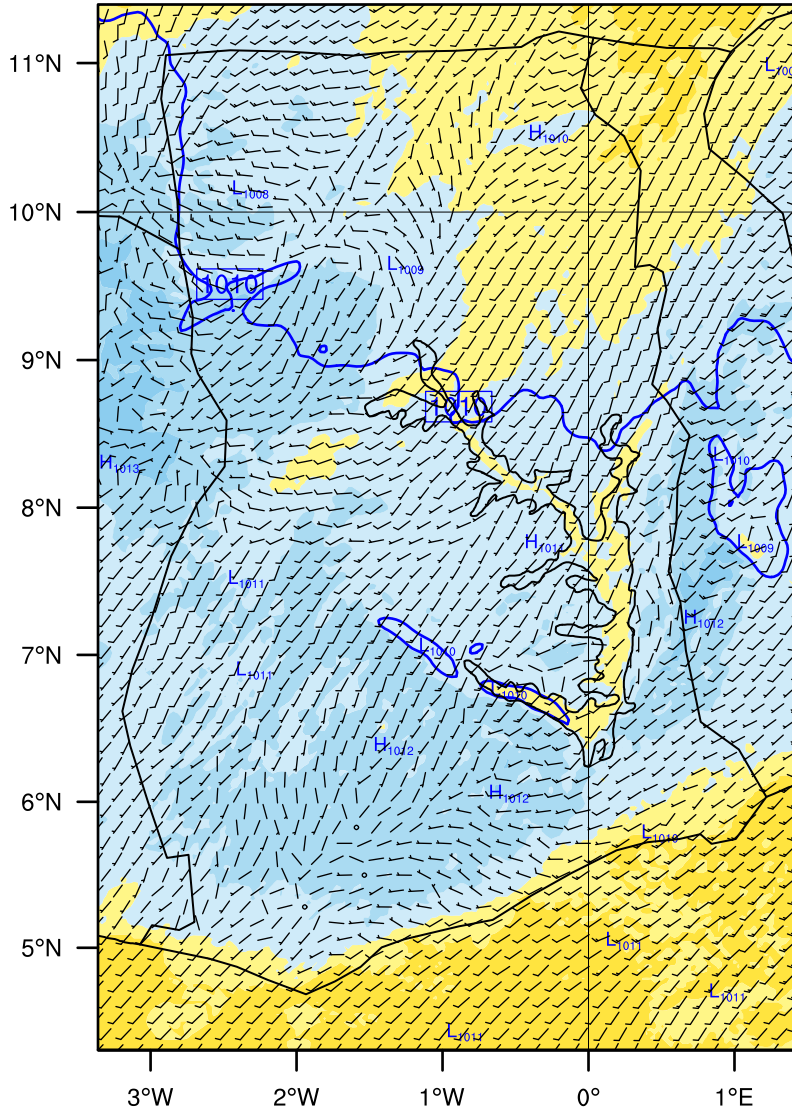
Sea Level Pressure Contours: 900 to 1100 by 5  
TEMP at 2 M (C)



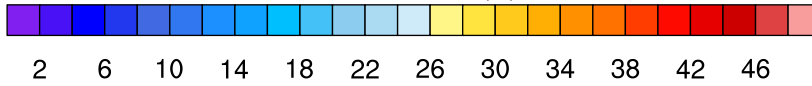
# GMet (3DVar)

Init: 2026-05-08\_06:00:00  
Valid: 2026-05-09\_05:00:00

TEMP at 2 M (C)  
Sea Level Pressure (hPa)  
Wind (kts)



Sea Level Pressure Contours: 900 to 1100 by 5  
TEMP at 2 M (C)

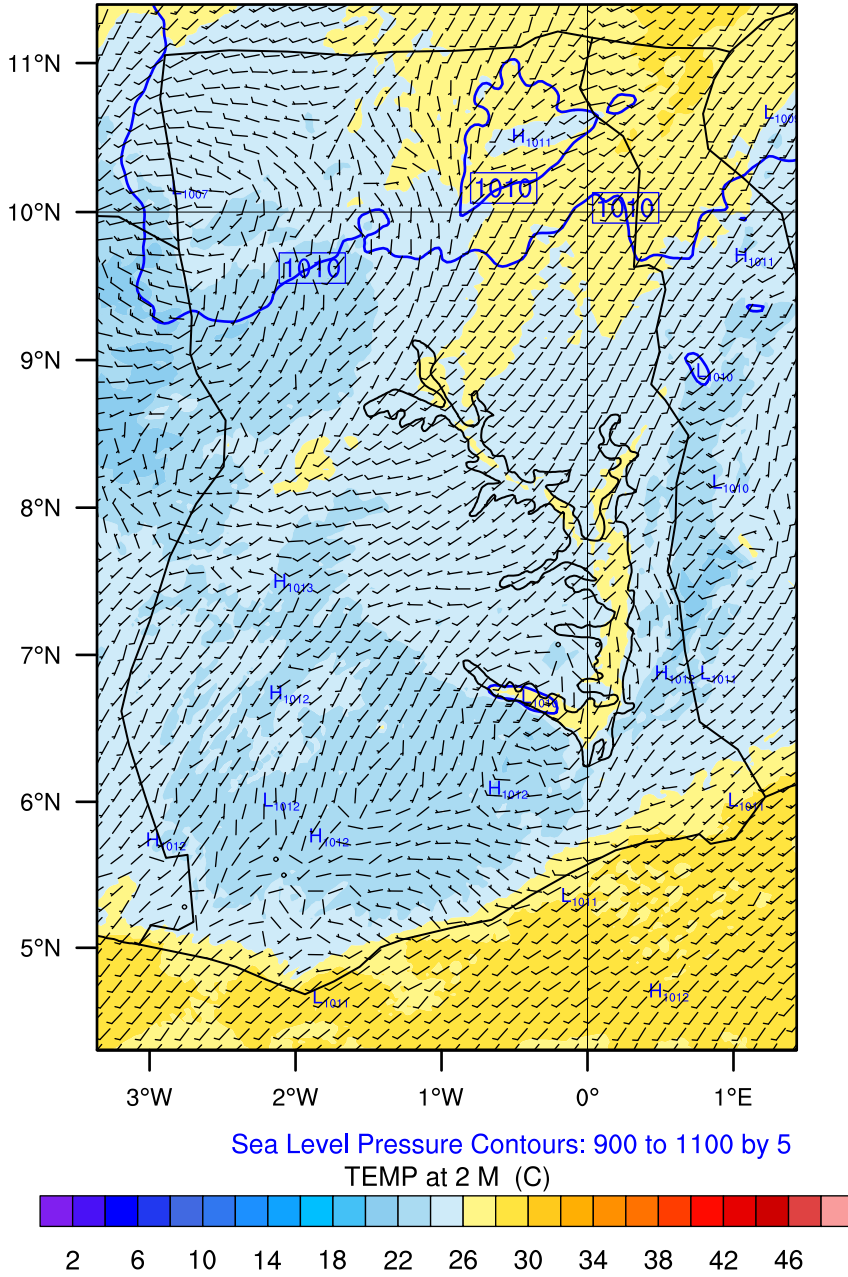


OUTPUT FROM WRF V4.6.1 MODEL  
WE = 178 ; SN = 265 ; Levels = 40 ; Dis = 3km ; Phys Opt = 8 ; PBL Opt = 2 ; Cu Opt = 0

# GMet (3DVar)

Init: 2026-05-08\_06:00:00  
Valid: 2026-05-09\_06:00:00

TEMP at 2 M (C)  
Sea Level Pressure (hPa)  
Wind (kts)



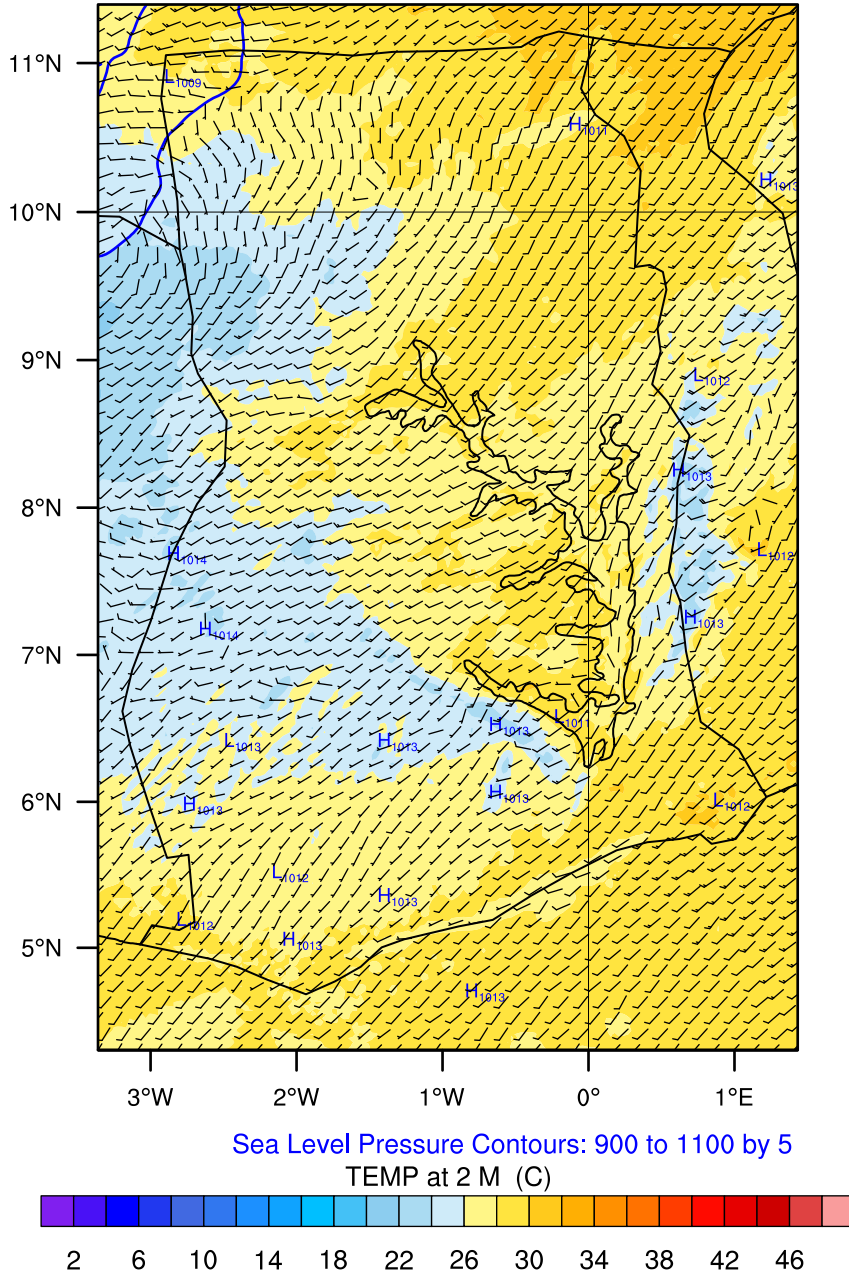
OUTPUT FROM WRF V4.6.1 MODEL  
WE = 178 ; SN = 265 ; Levels = 40 ; Dis = 3km ; Phys Opt = 8 ; PBL Opt = 2 ; Cu Opt = 0



# GMet (3DVar)

Init: 2026-05-08\_06:00:00  
Valid: 2026-05-09\_08:00:00

TEMP at 2 M (C)  
Sea Level Pressure (hPa)  
Wind (kts)

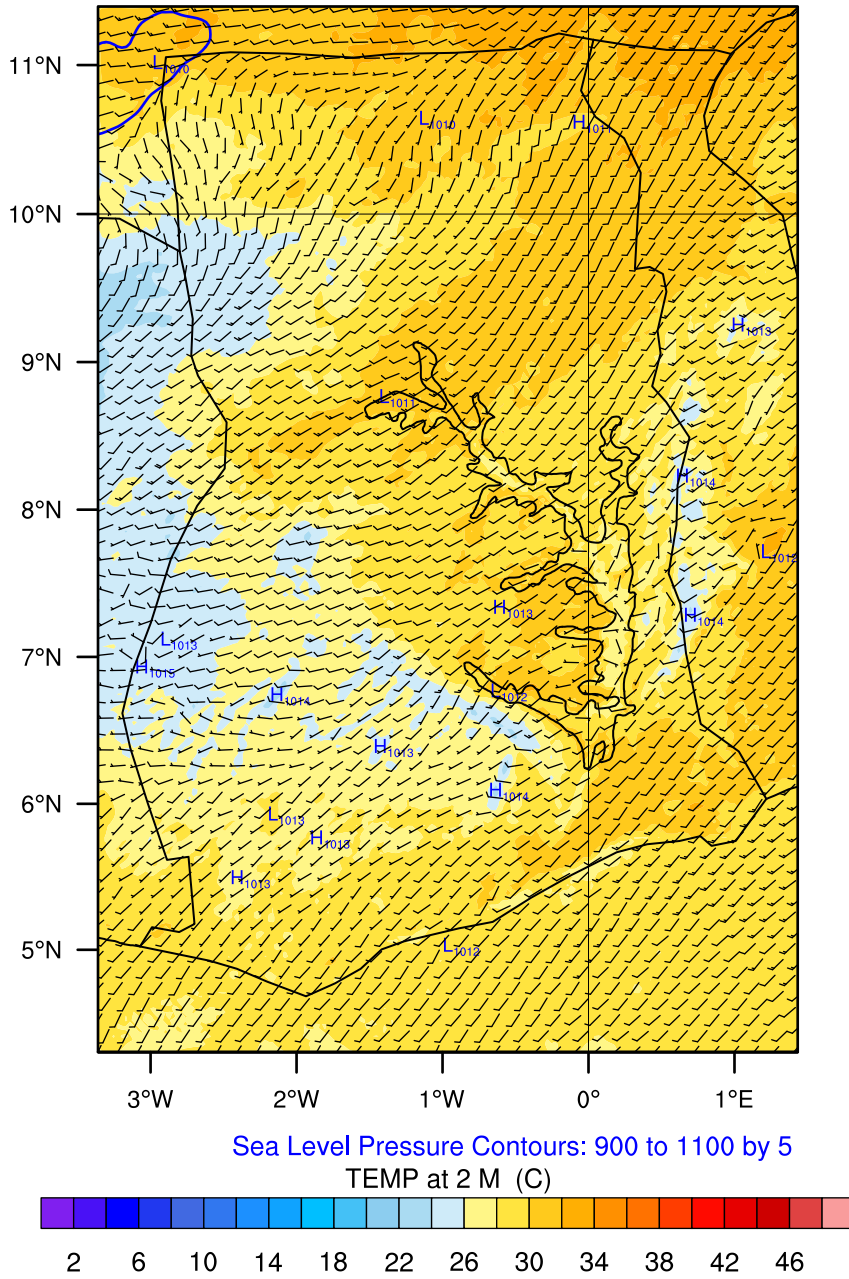


OUTPUT FROM WRF V4.6.1 MODEL  
WE = 178 ; SN = 265 ; Levels = 40 ; Dis = 3km ; Phys Opt = 8 ; PBL Opt = 2 ; Cu Opt = 0

# GMet (3DVar)

Init: 2026-05-08\_06:00:00  
Valid: 2026-05-09\_09:00:00

TEMP at 2 M (C)  
Sea Level Pressure (hPa)  
Wind (kts)

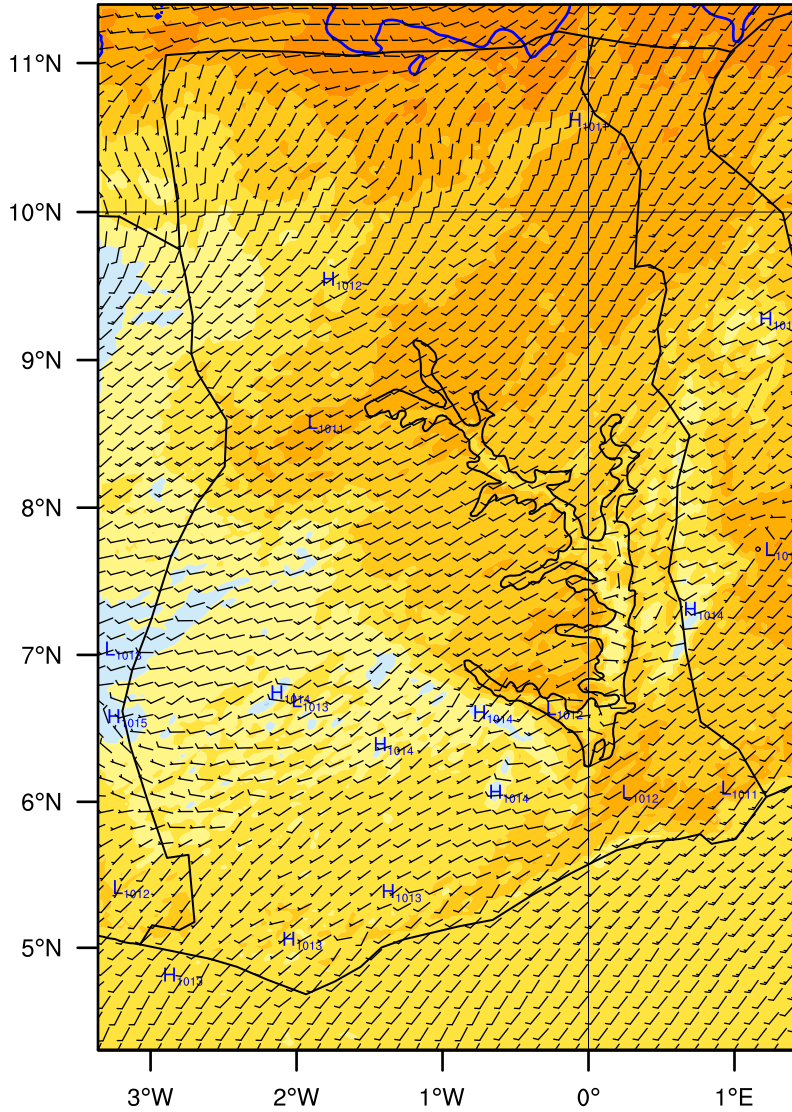


OUTPUT FROM WRF V4.6.1 MODEL  
WE = 178 ; SN = 265 ; Levels = 40 ; Dis = 3km ; Phys Opt = 8 ; PBL Opt = 2 ; Cu Opt = 0

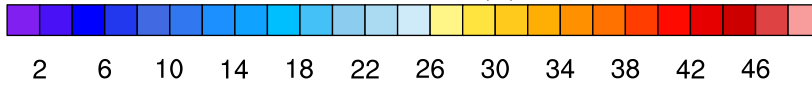
# GMet (3DVar)

Init: 2026-05-08\_06:00:00  
Valid: 2026-05-09\_10:00:00

TEMP at 2 M (C)  
Sea Level Pressure (hPa)  
Wind (kts)



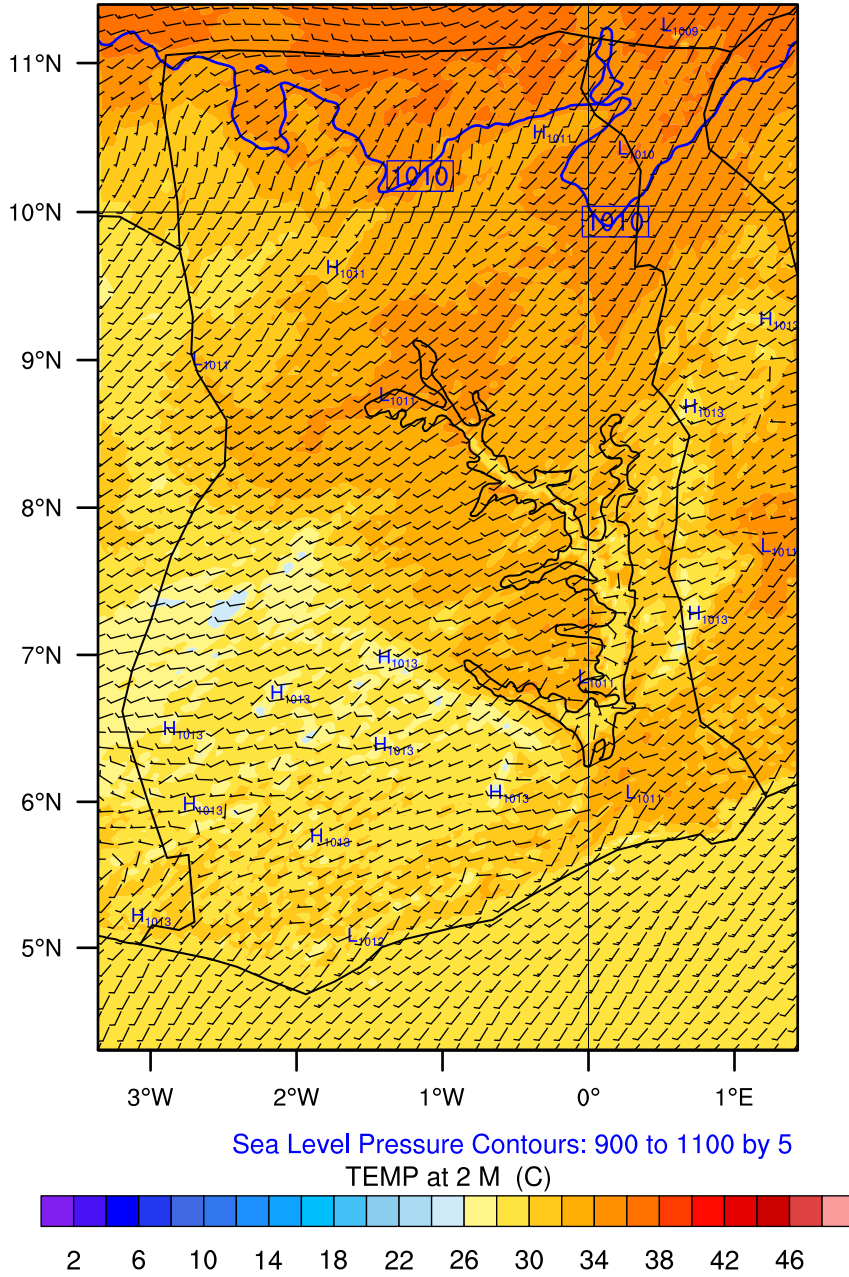
Sea Level Pressure Contours: 900 to 1100 by 5  
TEMP at 2 M (C)



# GMet (3DVar)

Init: 2026-05-08\_06:00:00  
Valid: 2026-05-09\_11:00:00

TEMP at 2 M (C)  
Sea Level Pressure (hPa)  
Wind (kts)

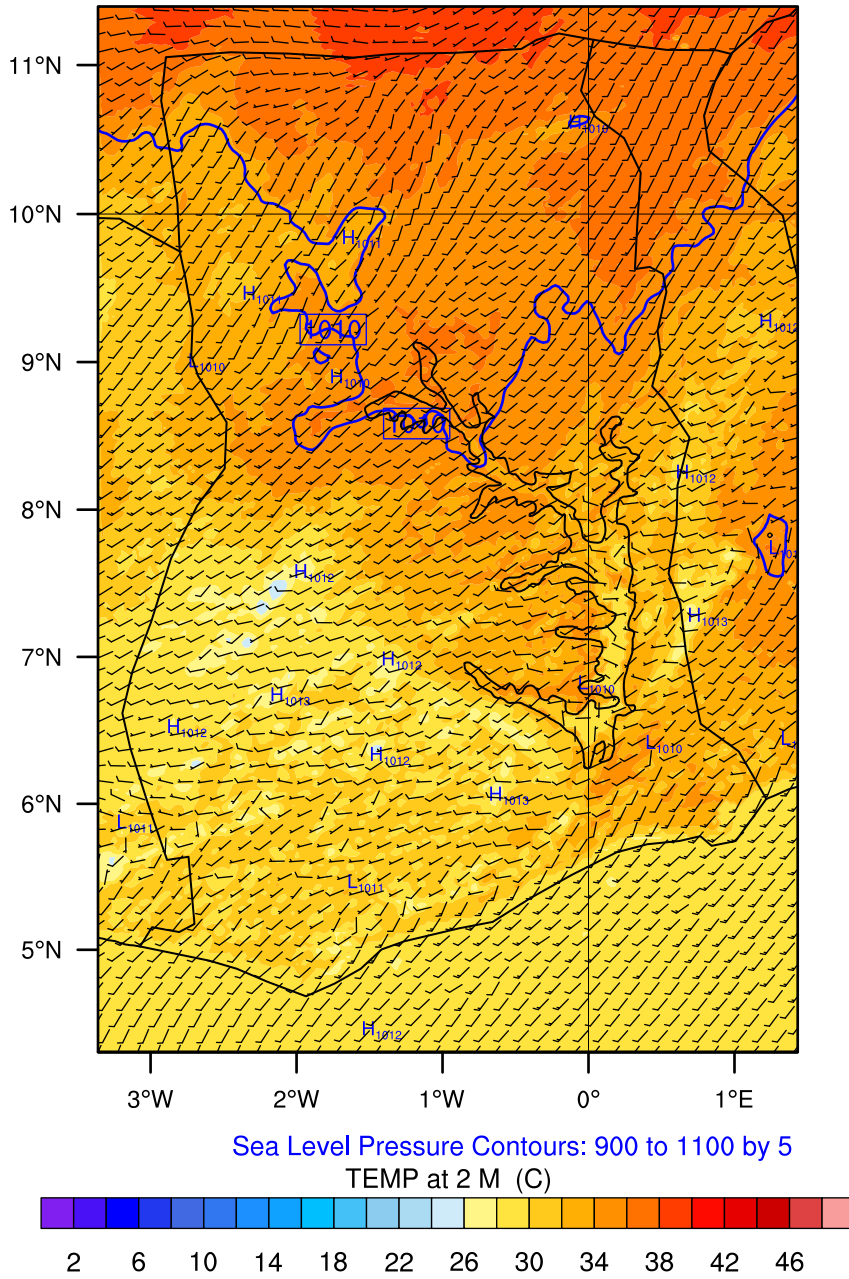


OUTPUT FROM WRF V4.6.1 MODEL  
WE = 178 ; SN = 265 ; Levels = 40 ; Dis = 3km ; Phys Opt = 8 ; PBL Opt = 2 ; Cu Opt = 0

# GMet (3DVar)

Init: 2026-05-08\_06:00:00  
Valid: 2026-05-09\_12:00:00

TEMP at 2 M (C)  
Sea Level Pressure (hPa)  
Wind (kts)



OUTPUT FROM WRF V4.6.1 MODEL  
WE = 178 ; SN = 265 ; Levels = 40 ; Dis = 3km ; Phys Opt = 8 ; PBL Opt = 2 ; Cu Opt = 0