


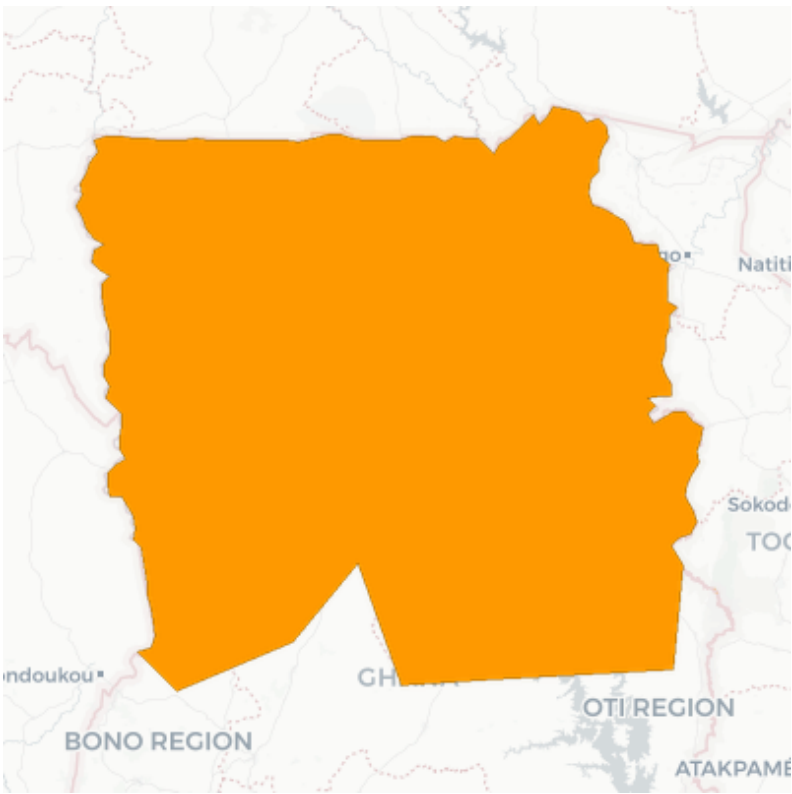


# **ALERT: Rainstorm Across Northern Ghana**

 **Urgency:** Immediate       **Severity:** Severe  
 **Certainty:** Observed

<b>Issued:</b> Fri 08 May 2026 10:41	<b>Effective:</b> Fri 08 May 2026 11:00	<b>Onset:</b> Fri 08 May 2026 11:30	<b>Expires:</b> Fri 08 May 2026 17:00
--	---	---	---



**Area:**  
Northern Ghana

## **Description:**

A rainstorm currently observed over the eastern part of northern Ghana is producing rain of varying intensity across the Upper East, Northeast, and Northern regions, with Tamale, Bawku, Chereponi, Yendi and their surroundings already experiencing rainfall accompanied by gusty winds. The storm is tracking westward and is expected to bring moderate to heavy rains to additional areas within these regions as well as the Upper West and Savannah regions, with Salaga, Daboya, Yagaba, Fumbisi, Sandema, Navrongo and surroundings likely to be affected between 11:00 AM and 2:00 PM, followed by Funsi, Yala, Damongo, Buipe and environs between 12:30 PM and 3:30 PM, and Nadowli, Wa,

Wechiau, Sawla, Bole and surrounding areas anticipated to experience similar conditions between 2:00 PM and 5:00 PM

**Instruction:**

Residents in the affected and anticipated areas are urged to exercise caution and remain alert as the storm progresses. People are advised to stay indoors where possible, avoid low-lying and flood-prone areas, and refrain from sheltering under trees or in open spaces during periods of thunder and lightning. Motorists should drive carefully due to reduced visibility and potentially slippery road surfaces, while farmers and outdoor workers are encouraged to seek shelter immediately upon the onset of rainfall. Keep following the Ghana Meteorological Agency for updates.