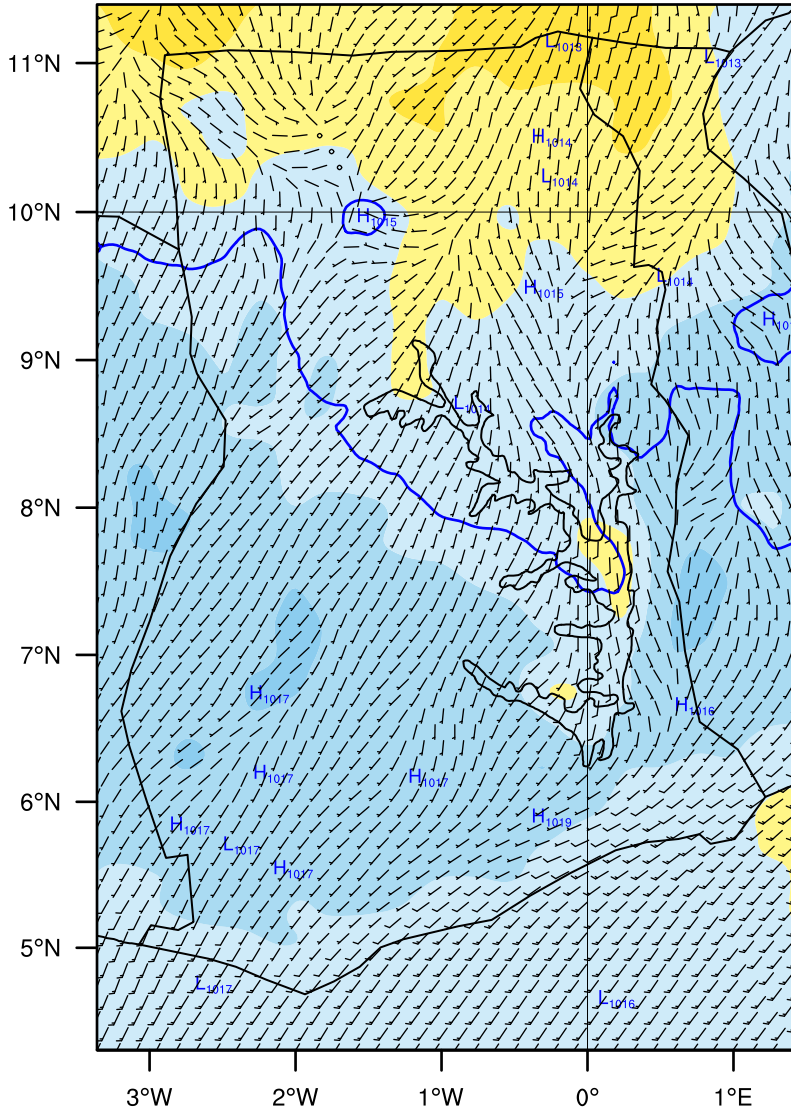


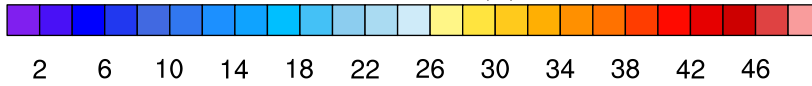
GMet (3DVar)

Init: 2026-07-09_00:00:00
Valid: 2026-07-09_00:00:00

TEMP at 2 M (C)
Sea Level Pressure (hPa)
Wind (kts)



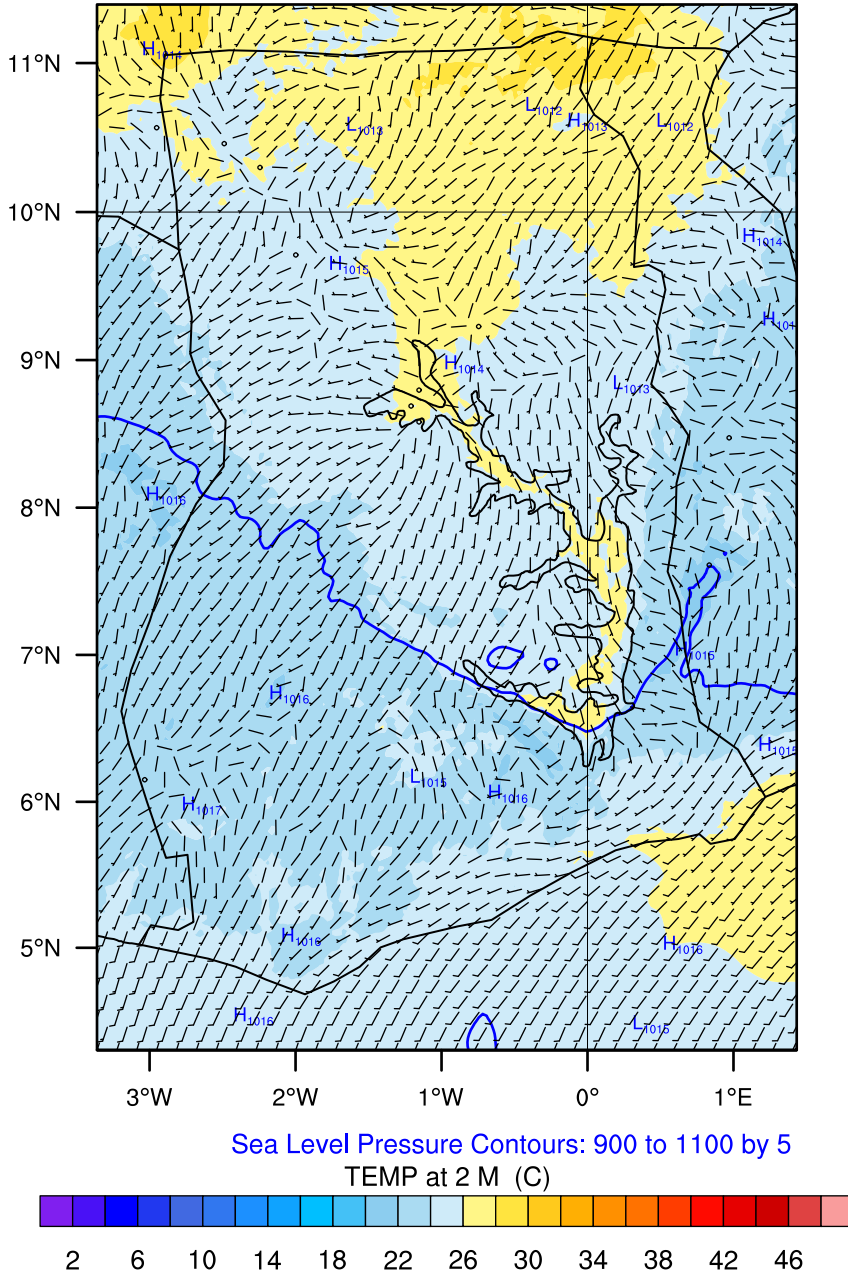
Sea Level Pressure Contours: 900 to 1100 by 5
TEMP at 2 M (C)



GMet (3DVar)

Init: 2026-07-09_00:00:00
Valid: 2026-07-09_01:00:00

TEMP at 2 M (C)
Sea Level Pressure (hPa)
Wind (kts)

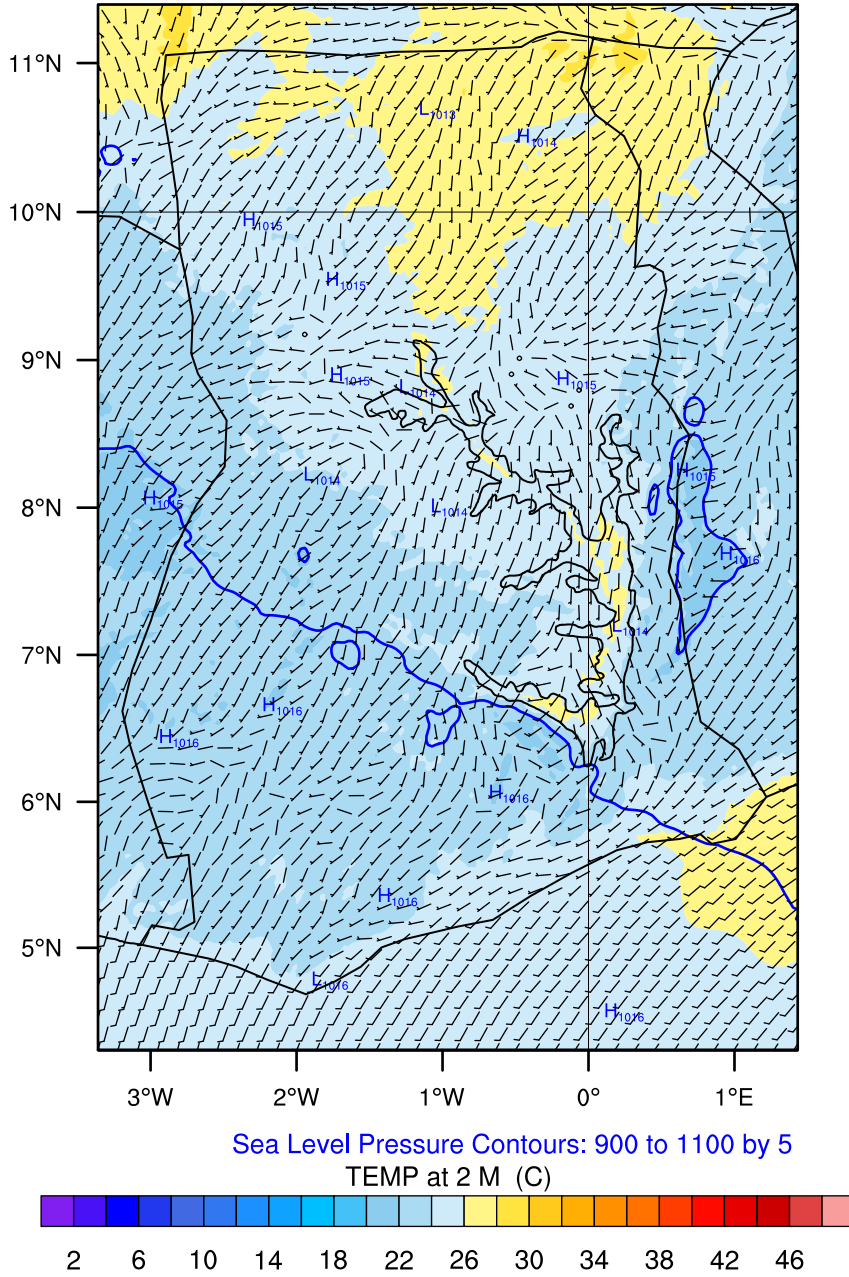


OUTPUT FROM WRF V4.6.1 MODEL
WE = 178 ; SN = 265 ; Levels = 40 ; Dis = 3km ; Phys Opt = 8 ; PBL Opt = 2 ; Cu Opt = 0

GMet (3DVar)

Init: 2026-07-09_00:00:00
Valid: 2026-07-09_02:00:00

TEMP at 2 M (C)
Sea Level Pressure (hPa)
Wind (kts)

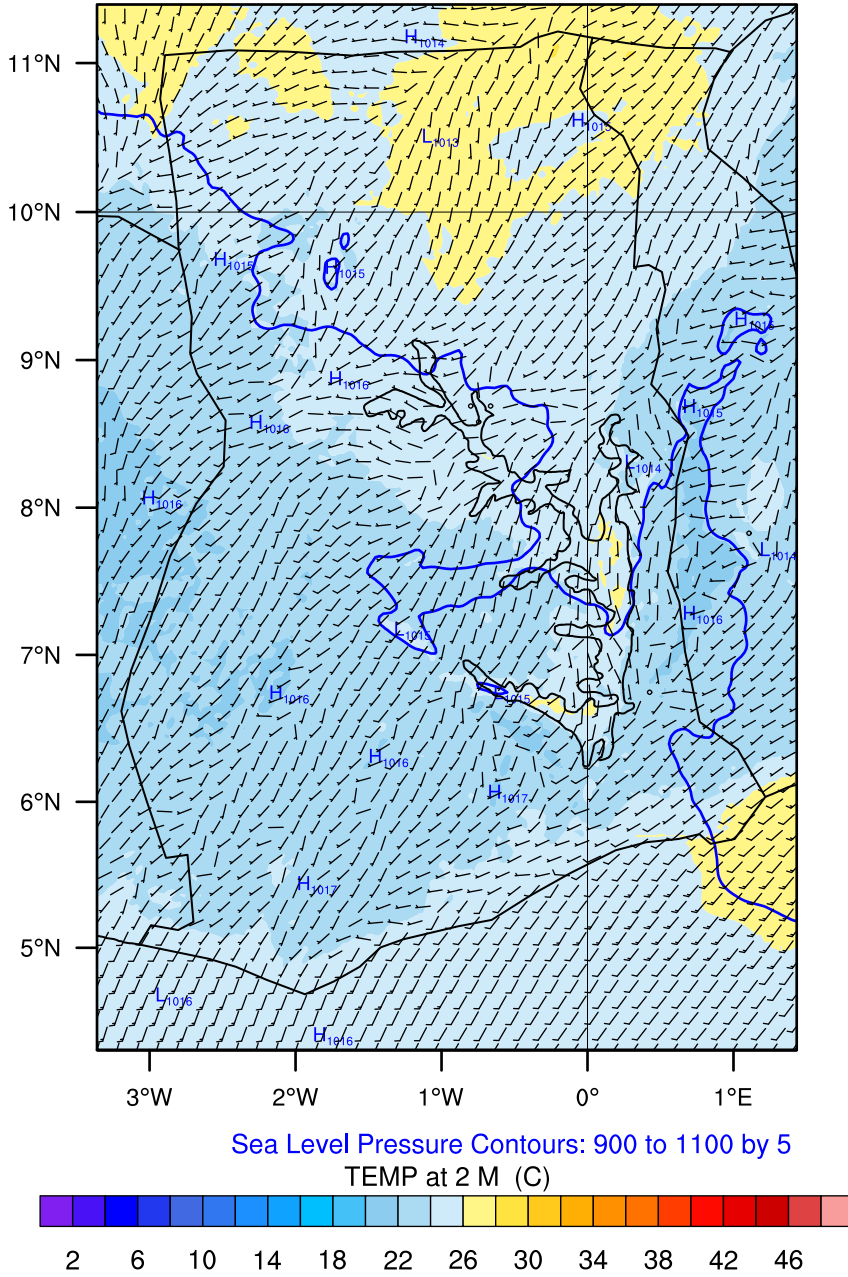


OUTPUT FROM WRF V4.6.1 MODEL
WE = 178 ; SN = 265 ; Levels = 40 ; Dis = 3km ; Phys Opt = 8 ; PBL Opt = 2 ; Cu Opt = 0

GMet (3DVar)

Init: 2026-07-09_00:00:00
Valid: 2026-07-09_03:00:00

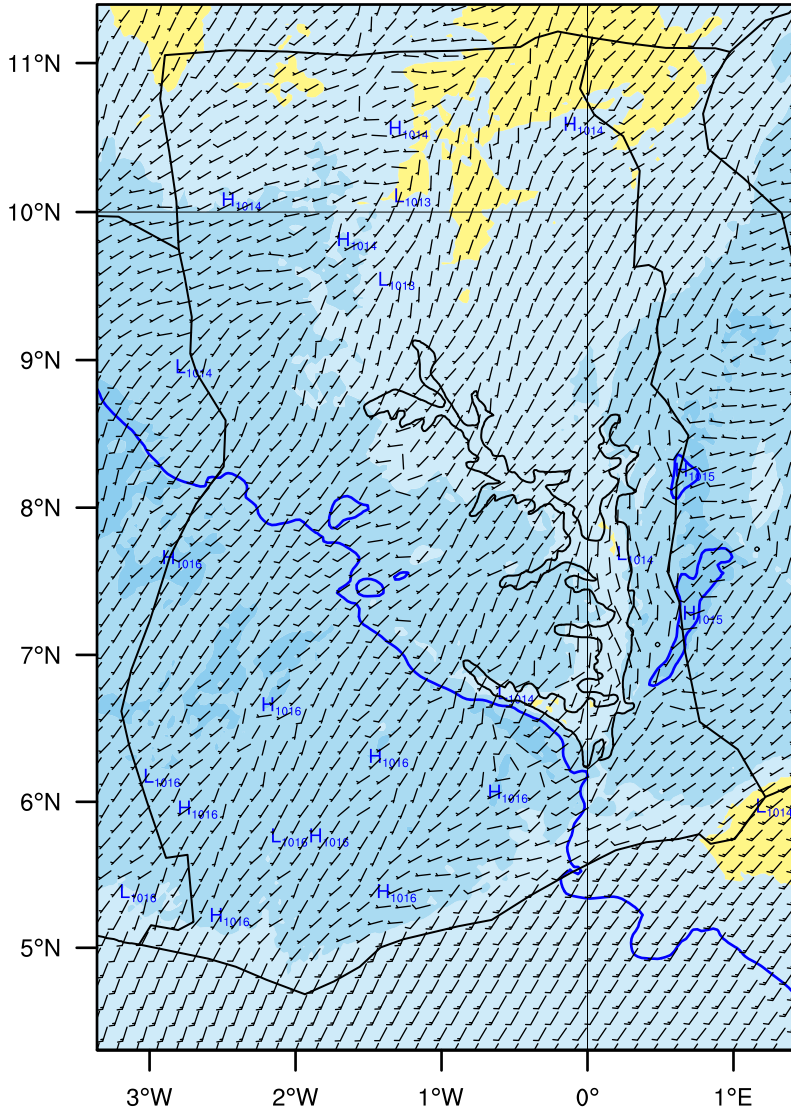
TEMP at 2 M (C)
Sea Level Pressure (hPa)
Wind (kts)



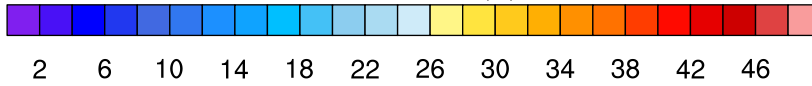
GMet (3DVar)

Init: 2026-07-09_00:00:00
Valid: 2026-07-09_04:00:00

TEMP at 2 M (C)
Sea Level Pressure (hPa)
Wind (kts)



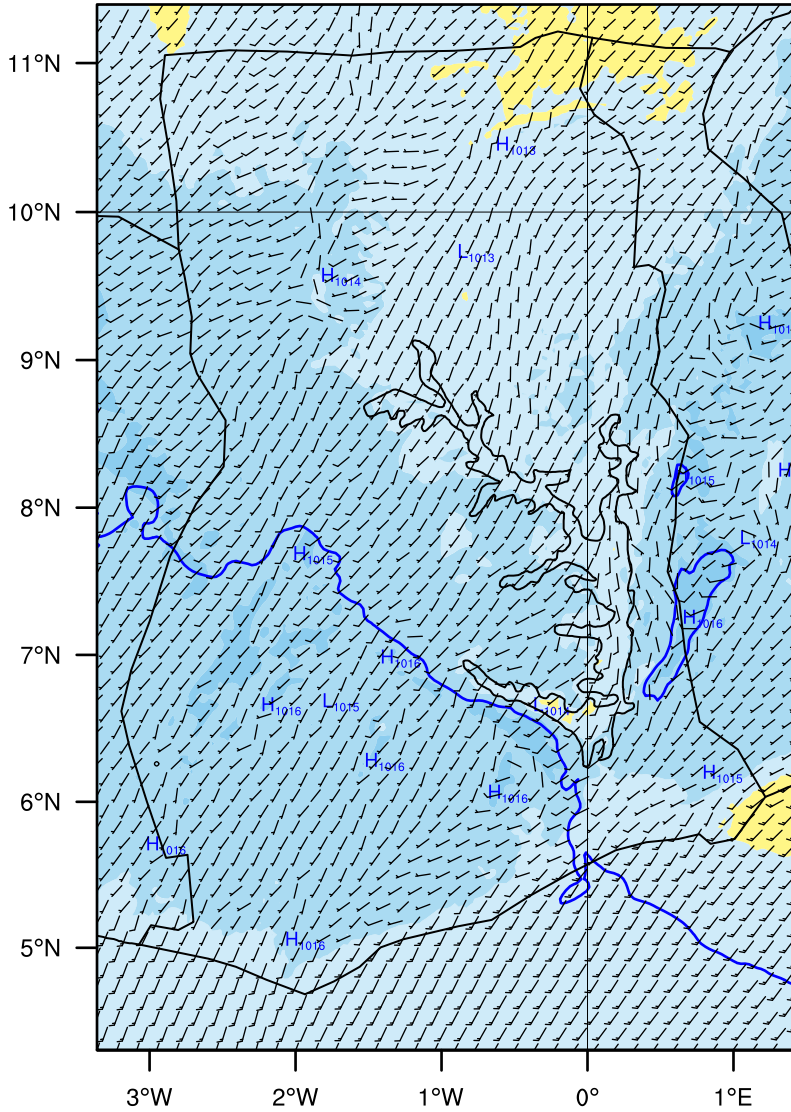
Sea Level Pressure Contours: 900 to 1100 by 5
TEMP at 2 M (C)



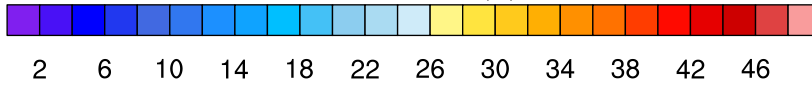
GMet (3DVar)

Init: 2026-07-09_00:00:00
Valid: 2026-07-09_05:00:00

TEMP at 2 M (C)
Sea Level Pressure (hPa)
Wind (kts)



Sea Level Pressure Contours: 900 to 1100 by 5
TEMP at 2 M (C)

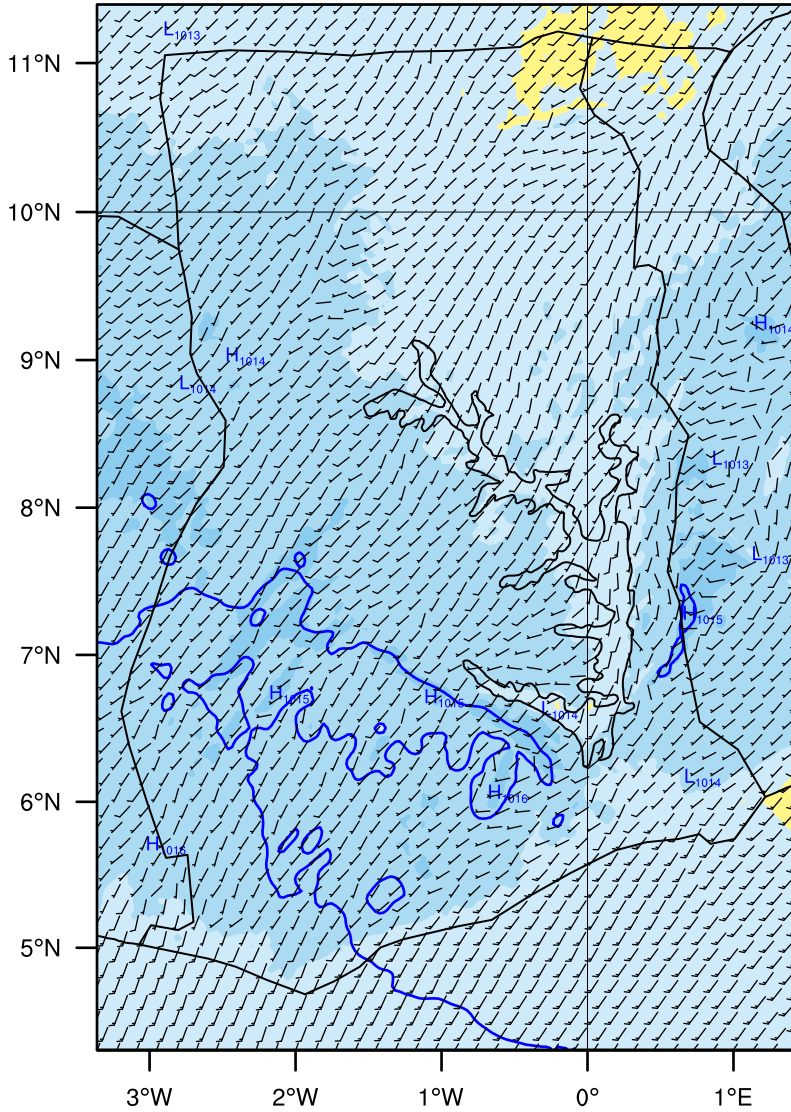


OUTPUT FROM WRF V4.6.1 MODEL
WE = 178 ; SN = 265 ; Levels = 40 ; Dis = 3km ; Phys Opt = 8 ; PBL Opt = 2 ; Cu Opt = 0

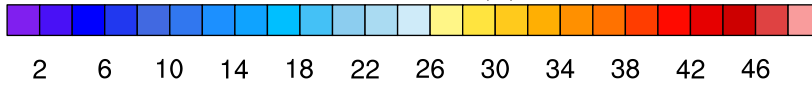
GMet (3DVar)

Init: 2026-07-09_00:00:00
Valid: 2026-07-09_06:00:00

TEMP at 2 M (C)
Sea Level Pressure (hPa)
Wind (kts)



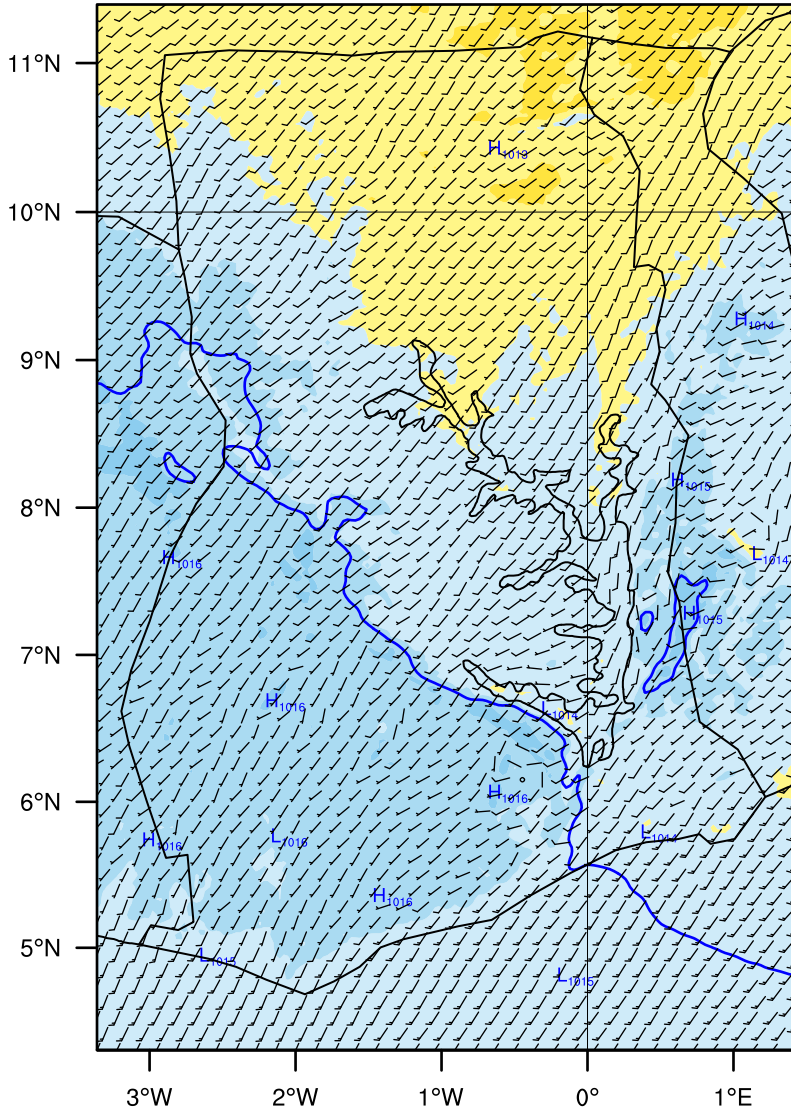
Sea Level Pressure Contours: 900 to 1100 by 5
TEMP at 2 M (C)



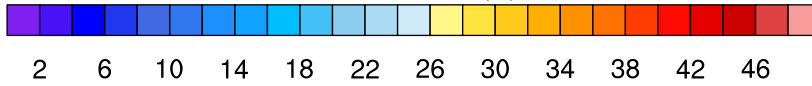
GMet (3DVar)

Init: 2026-07-09_00:00:00
Valid: 2026-07-09_07:00:00

TEMP at 2 M (C)
Sea Level Pressure (hPa)
Wind (kts)



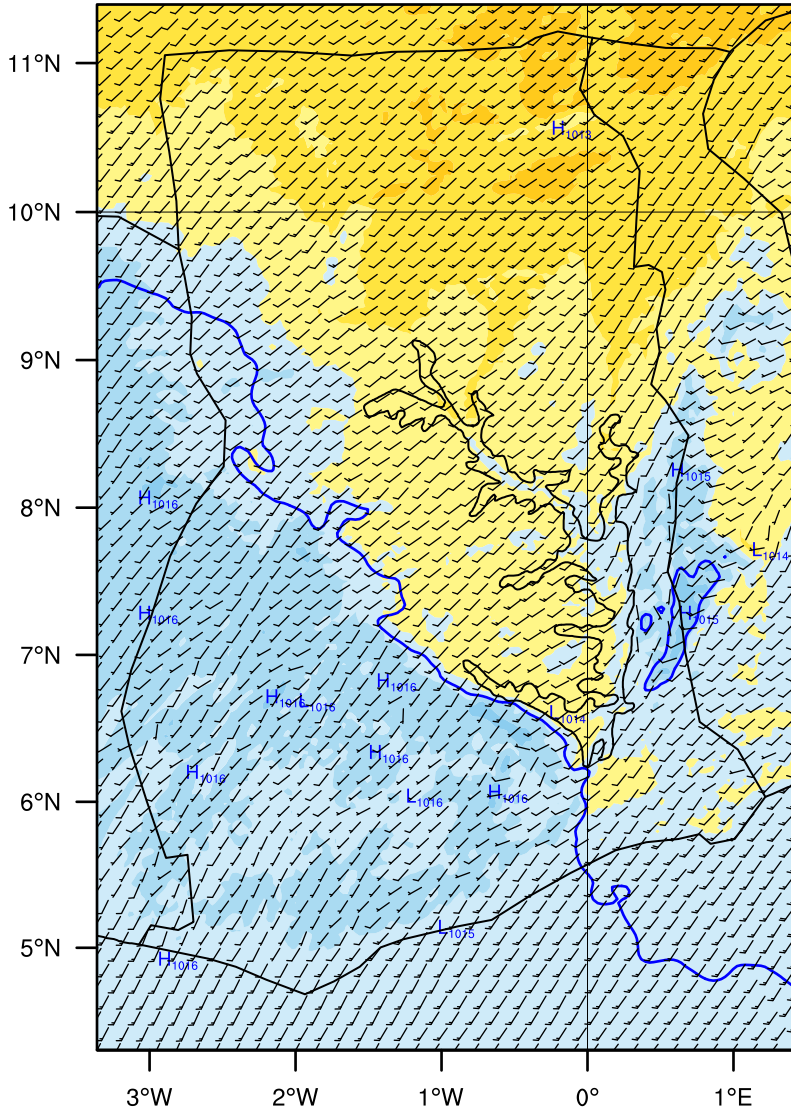
Sea Level Pressure Contours: 900 to 1100 by 5
TEMP at 2 M (C)



GMet (3DVar)

Init: 2026-07-09_00:00:00
Valid: 2026-07-09_08:00:00

TEMP at 2 M (C)
Sea Level Pressure (hPa)
Wind (kts)

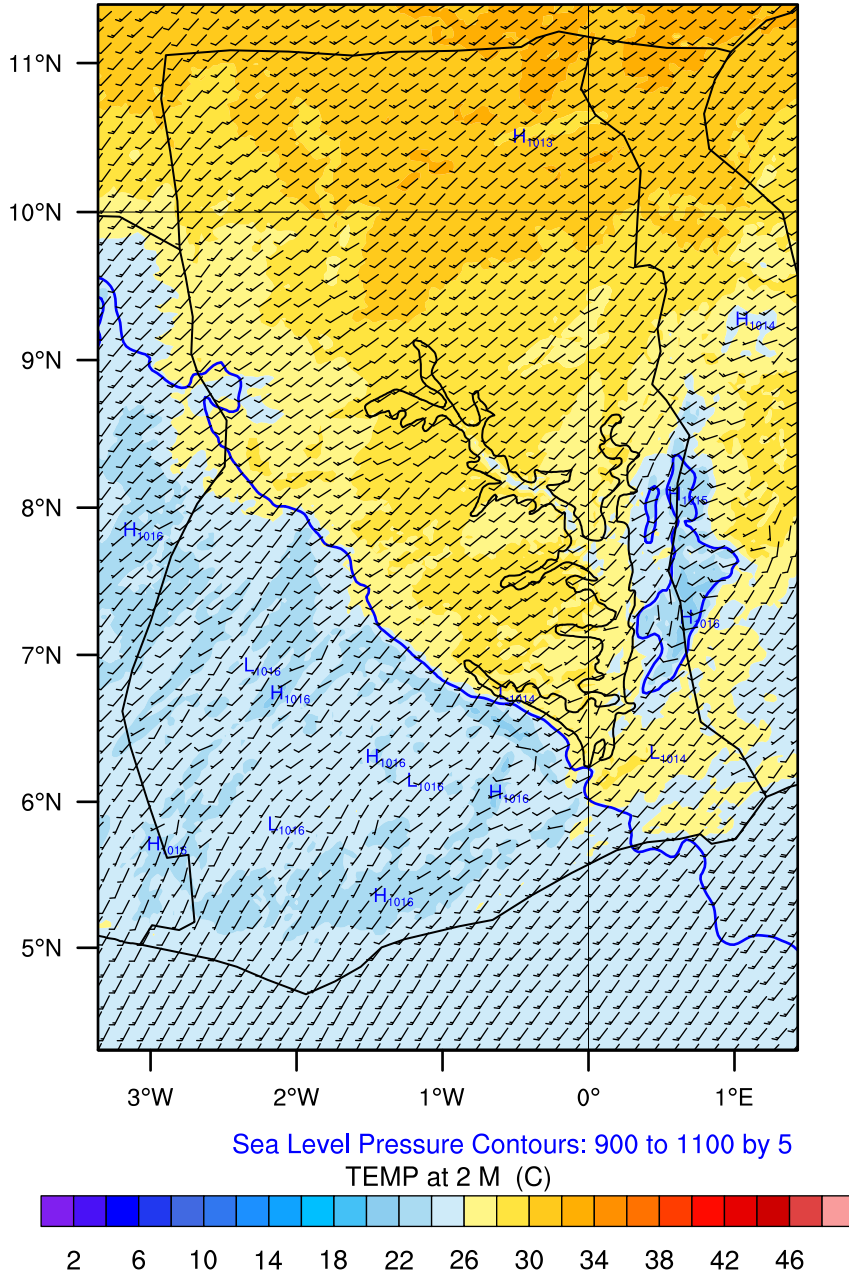


OUTPUT FROM WRF V4.6.1 MODEL
WE = 178 ; SN = 265 ; Levels = 40 ; Dis = 3km ; Phys Opt = 8 ; PBL Opt = 2 ; Cu Opt = 0

GMet (3DVar)

Init: 2026-07-09_00:00:00
Valid: 2026-07-09_09:00:00

TEMP at 2 M (C)
Sea Level Pressure (hPa)
Wind (kts)

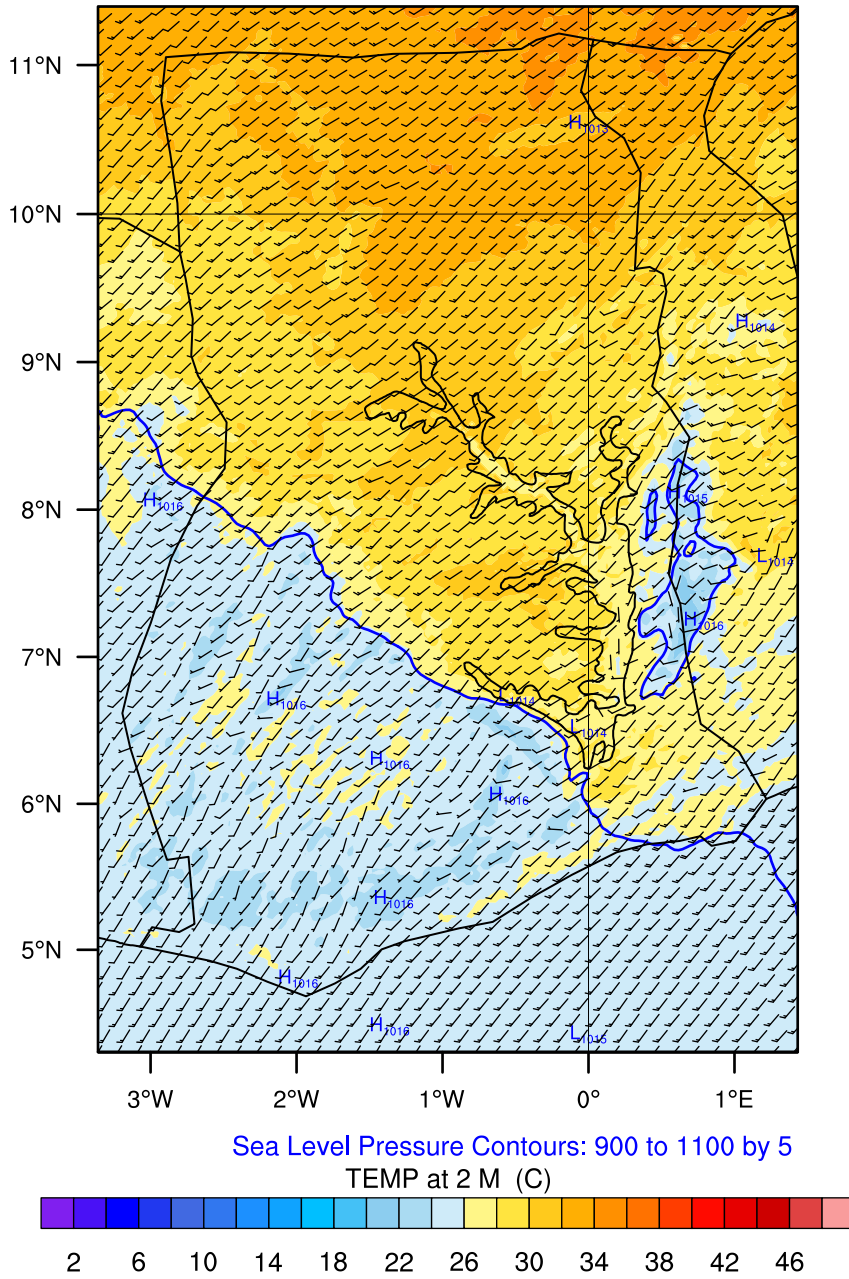


OUTPUT FROM WRF V4.6.1 MODEL
WE = 178 ; SN = 265 ; Levels = 40 ; Dis = 3km ; Phys Opt = 8 ; PBL Opt = 2 ; Cu Opt = 0

GMet (3DVar)

Init: 2026-07-09_00:00:00
Valid: 2026-07-09_10:00:00

TEMP at 2 M (C)
Sea Level Pressure (hPa)
Wind (kts)

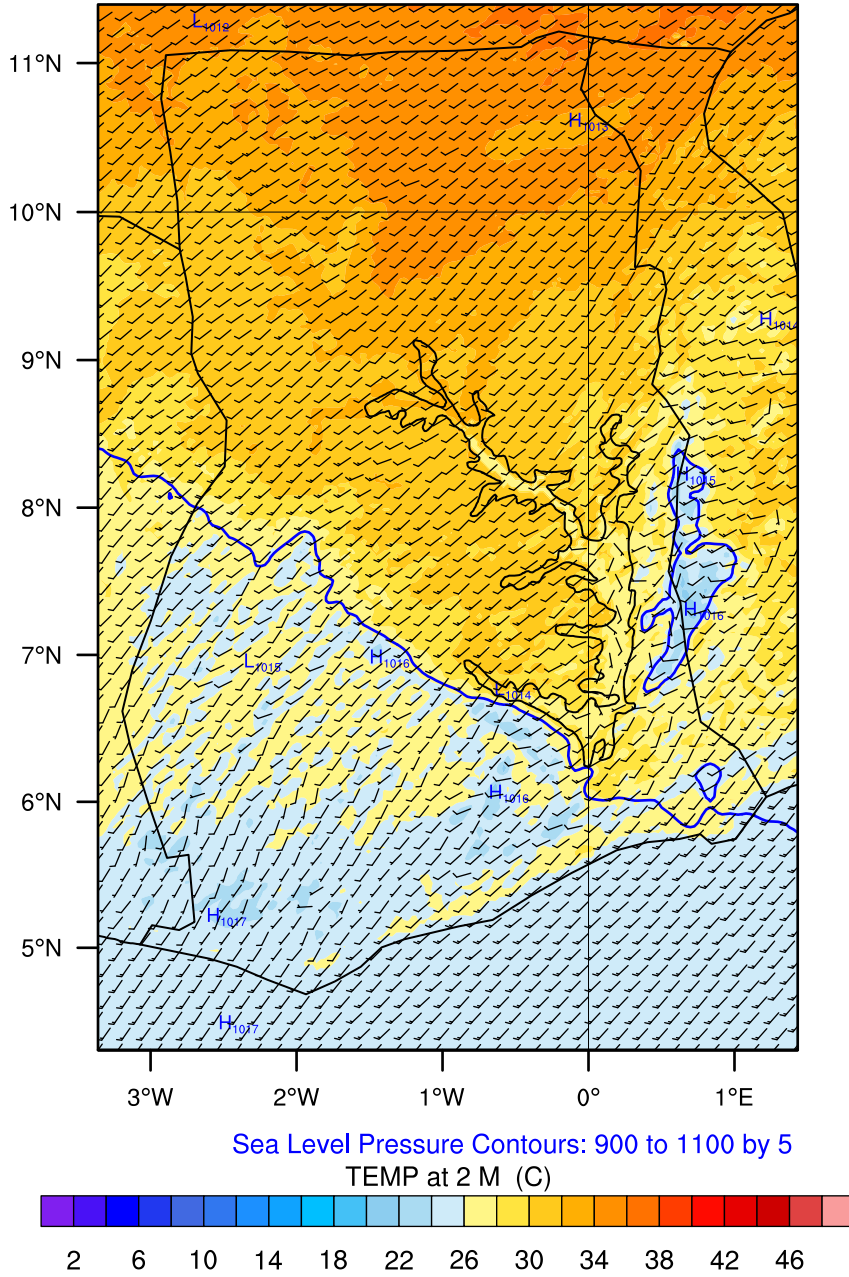


OUTPUT FROM WRF V4.6.1 MODEL
WE = 178 ; SN = 265 ; Levels = 40 ; Dis = 3km ; Phys Opt = 8 ; PBL Opt = 2 ; Cu Opt = 0

GMet (3DVar)

Init: 2026-07-09_00:00:00
Valid: 2026-07-09_11:00:00

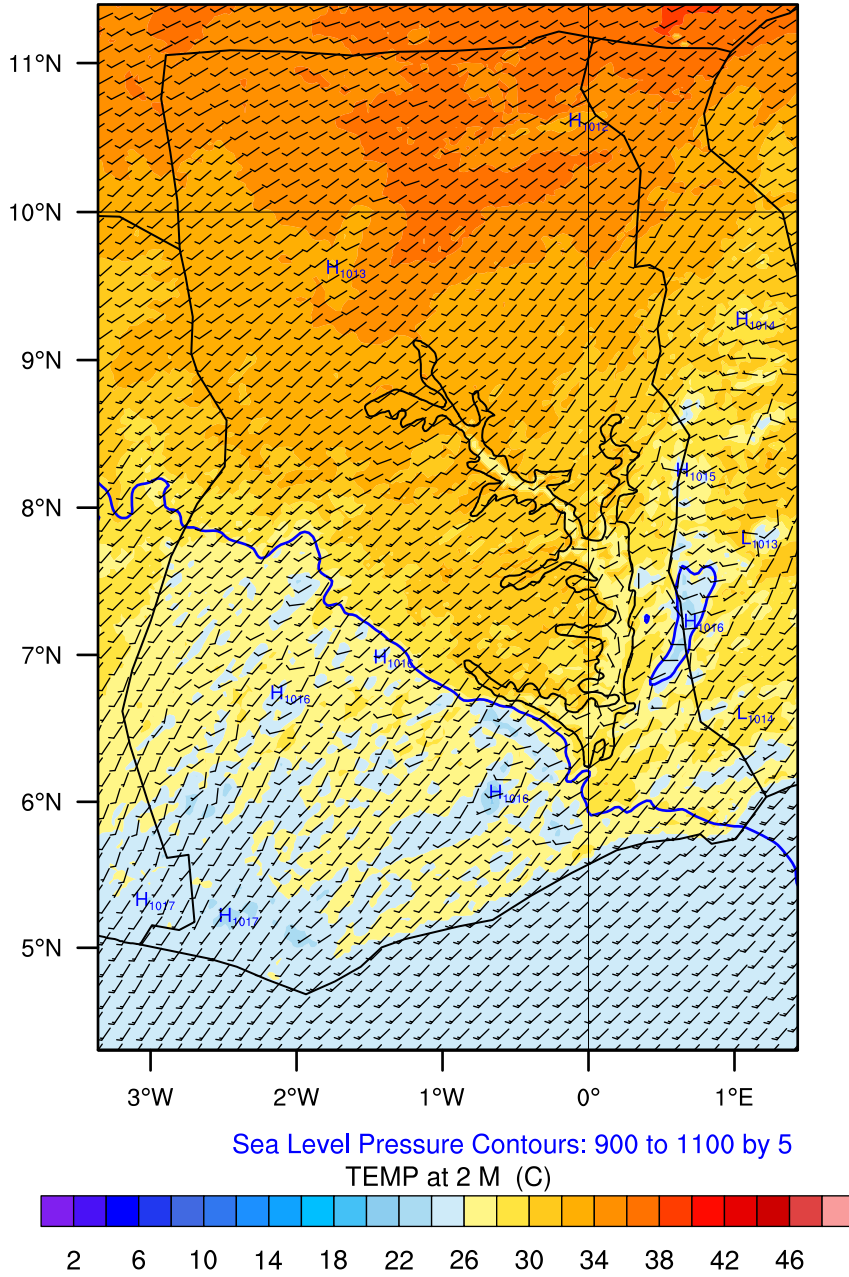
TEMP at 2 M (C)
Sea Level Pressure (hPa)
Wind (kts)



GMet (3DVar)

Init: 2026-07-09_00:00:00
Valid: 2026-07-09_12:00:00

TEMP at 2 M (C)
Sea Level Pressure (hPa)
Wind (kts)

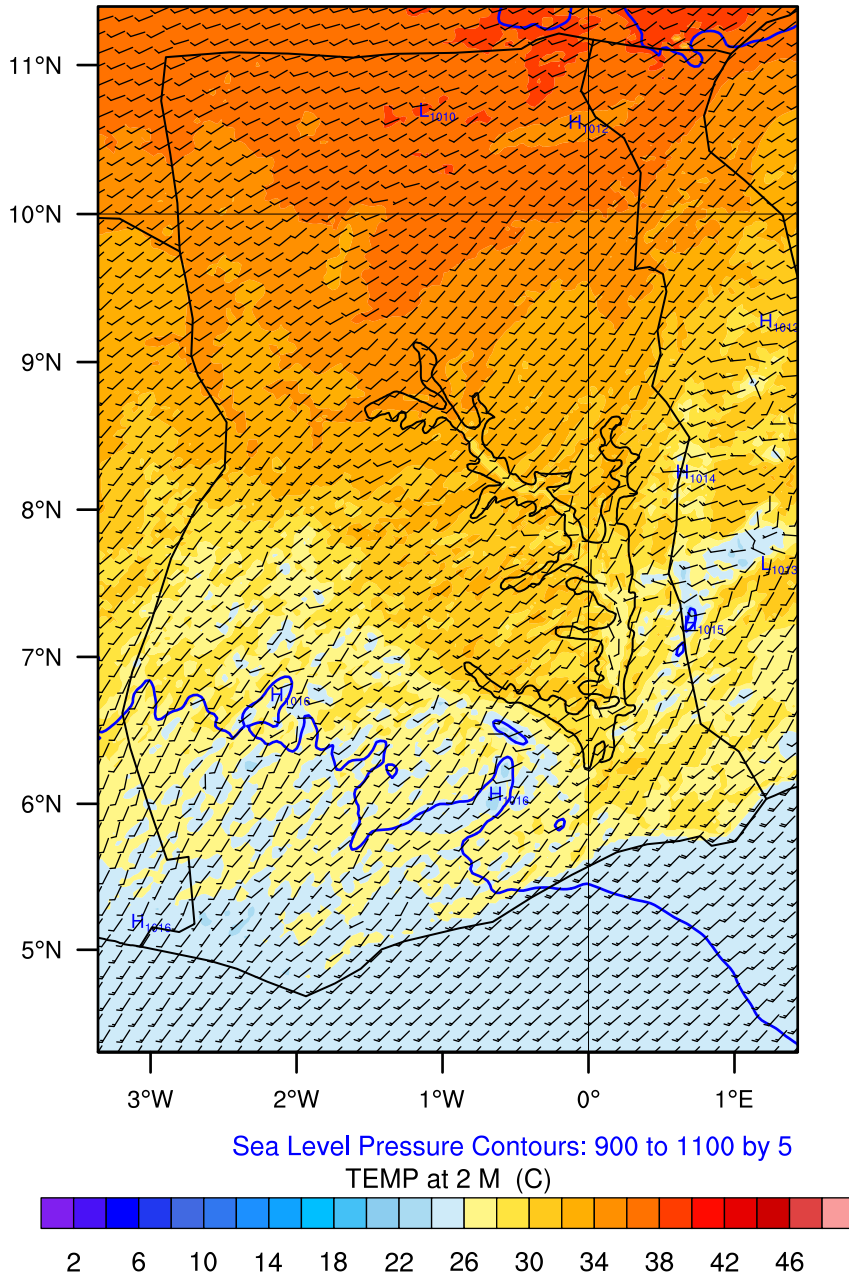


OUTPUT FROM WRF V4.6.1 MODEL
WE = 178 ; SN = 265 ; Levels = 40 ; Dis = 3km ; Phys Opt = 8 ; PBL Opt = 2 ; Cu Opt = 0

GMet (3DVar)

Init: 2026-07-09_00:00:00
Valid: 2026-07-09_13:00:00

TEMP at 2 M (C)
Sea Level Pressure (hPa)
Wind (kts)

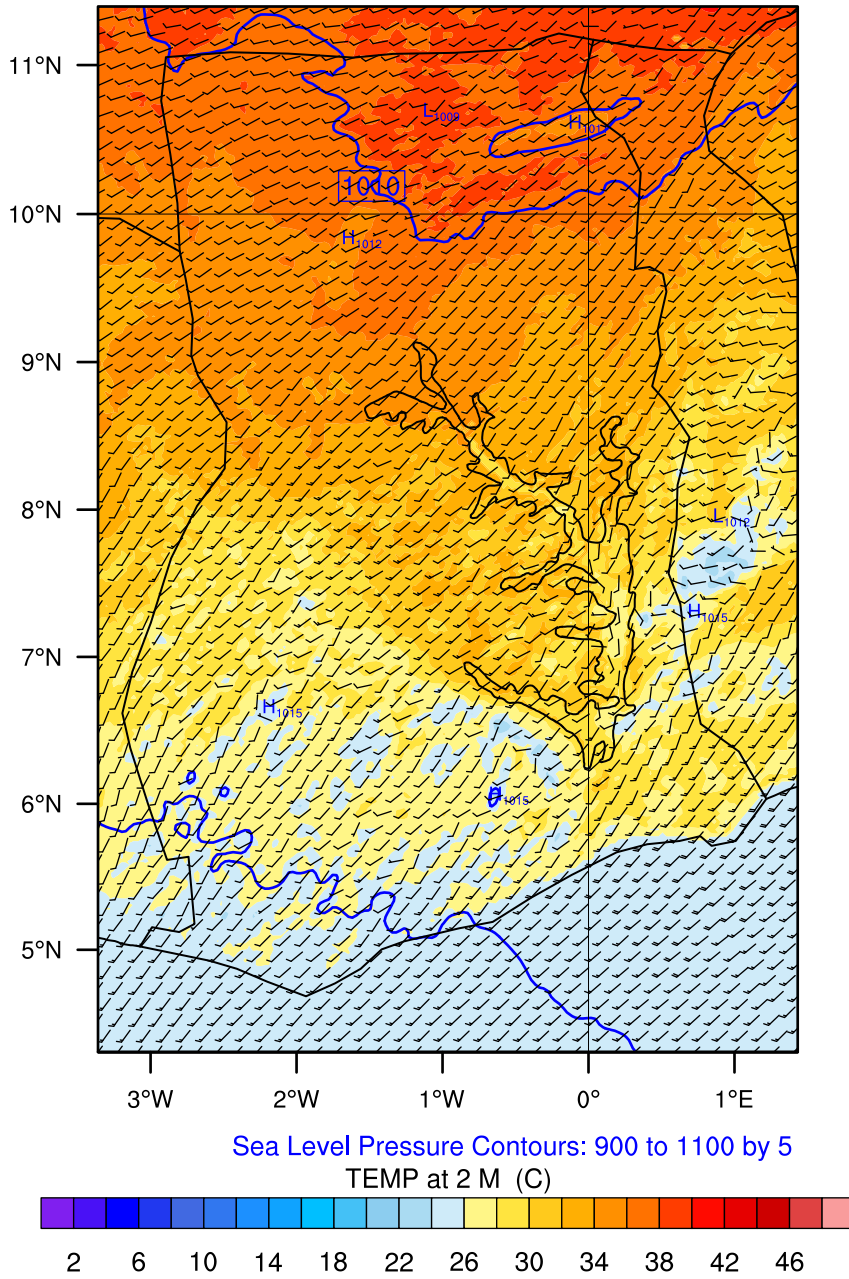


OUTPUT FROM WRF V4.6.1 MODEL
WE = 178 ; SN = 265 ; Levels = 40 ; Dis = 3km ; Phys Opt = 8 ; PBL Opt = 2 ; Cu Opt = 0

GMet (3DVar)

Init: 2026-07-09_00:00:00
Valid: 2026-07-09_14:00:00

TEMP at 2 M (C)
Sea Level Pressure (hPa)
Wind (kts)

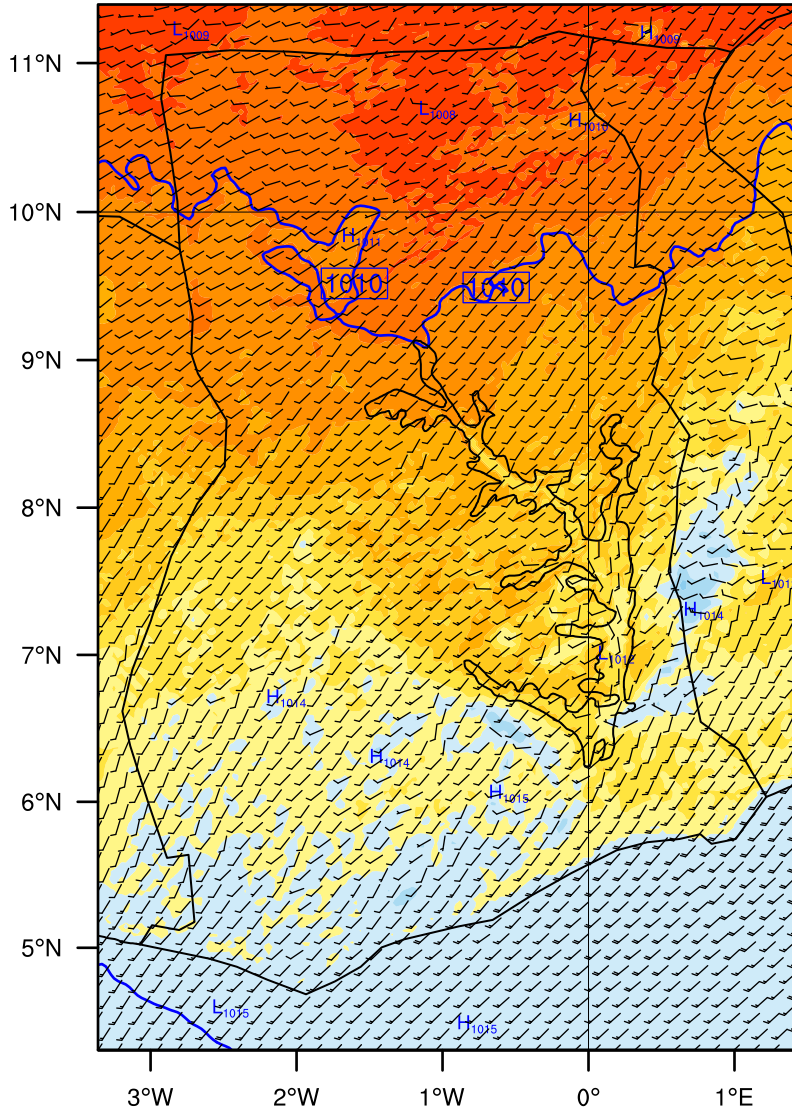


OUTPUT FROM WRF V4.6.1 MODEL
WE = 178 ; SN = 265 ; Levels = 40 ; Dis = 3km ; Phys Opt = 8 ; PBL Opt = 2 ; Cu Opt = 0

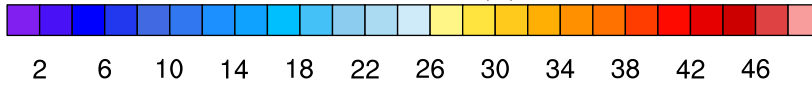
GMet (3DVar)

Init: 2026-07-09_00:00:00
Valid: 2026-07-09_15:00:00

TEMP at 2 M (C)
Sea Level Pressure (hPa)
Wind (kts)



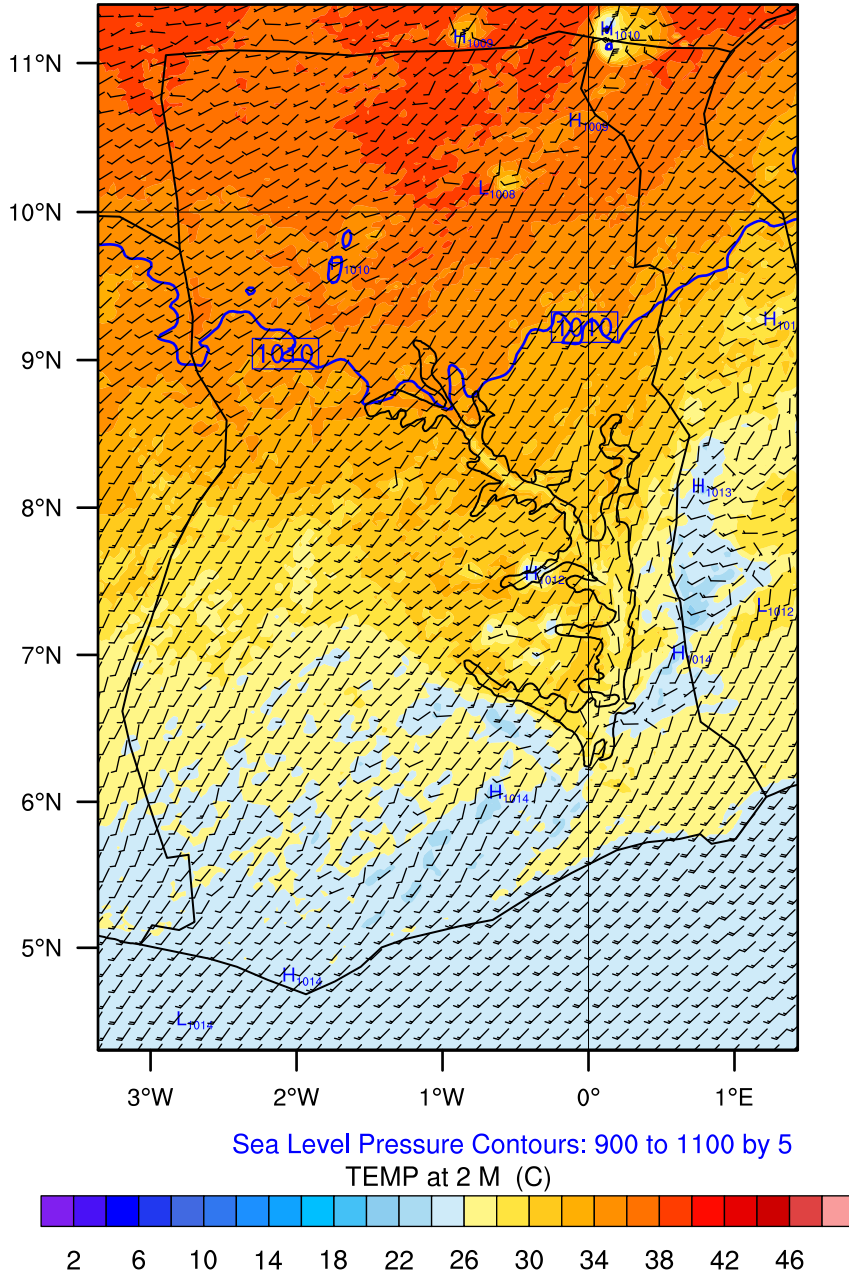
Sea Level Pressure Contours: 900 to 1100 by 5
TEMP at 2 M (C)



GMet (3DVar)

Init: 2026-07-09_00:00:00
Valid: 2026-07-09_16:00:00

TEMP at 2 M (C)
Sea Level Pressure (hPa)
Wind (kts)

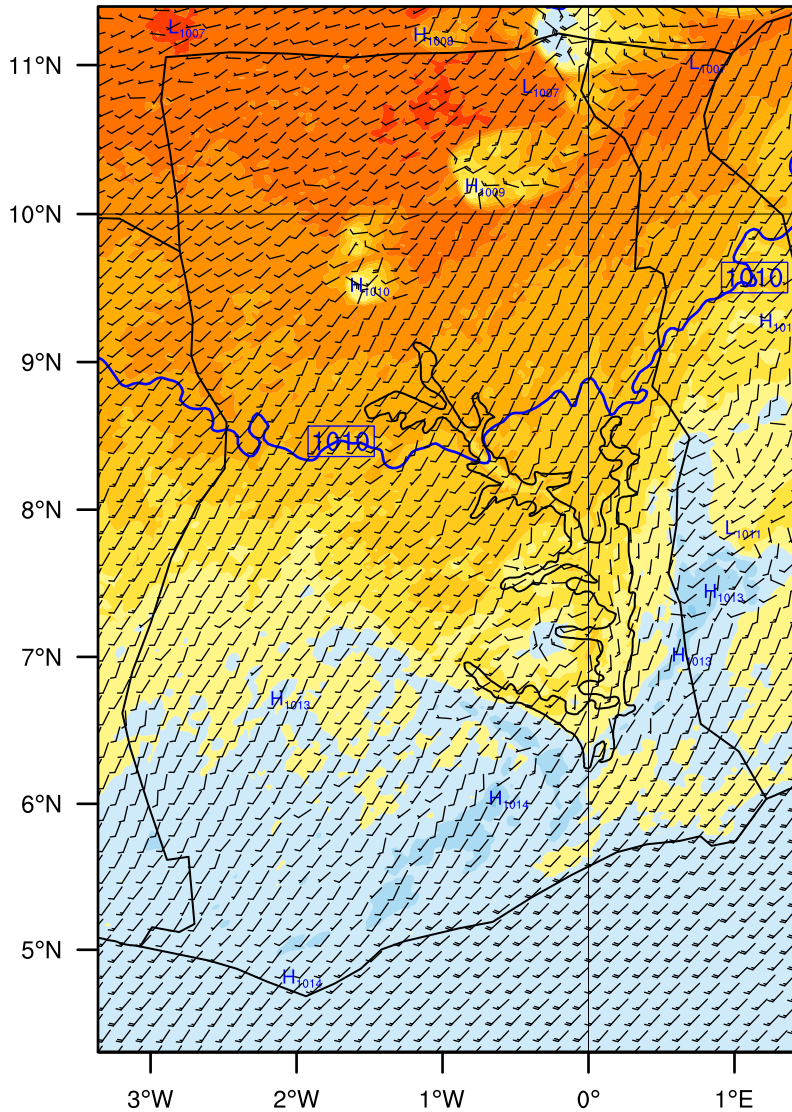


OUTPUT FROM WRF V4.6.1 MODEL
WE = 178 ; SN = 265 ; Levels = 40 ; Dis = 3km ; Phys Opt = 8 ; PBL Opt = 2 ; Cu Opt = 0

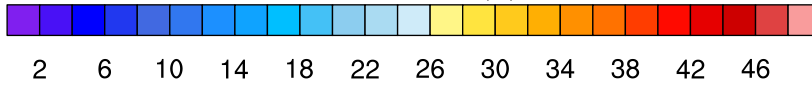
GMet (3DVar)

Init: 2026-07-09_00:00:00
Valid: 2026-07-09_17:00:00

TEMP at 2 M (C)
Sea Level Pressure (hPa)
Wind (kts)



Sea Level Pressure Contours: 900 to 1100 by 5
TEMP at 2 M (C)

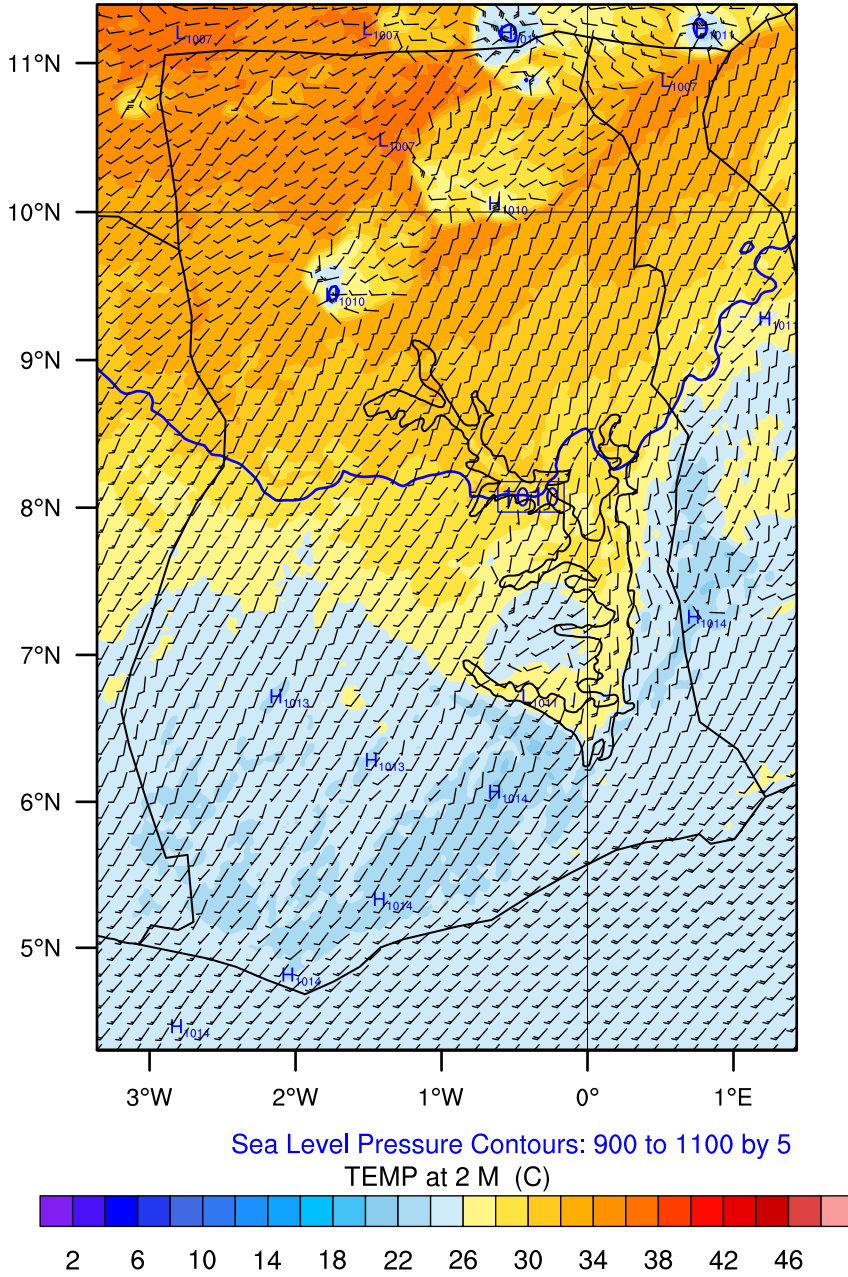


OUTPUT FROM WRF V4.6.1 MODEL
WE = 178 ; SN = 265 ; Levels = 40 ; Dis = 3km ; Phys Opt = 8 ; PBL Opt = 2 ; Cu Opt = 0

GMet (3DVar)

Init: 2026-07-09_00:00:00
Valid: 2026-07-09_18:00:00

TEMP at 2 M (C)
Sea Level Pressure (hPa)
Wind (kts)

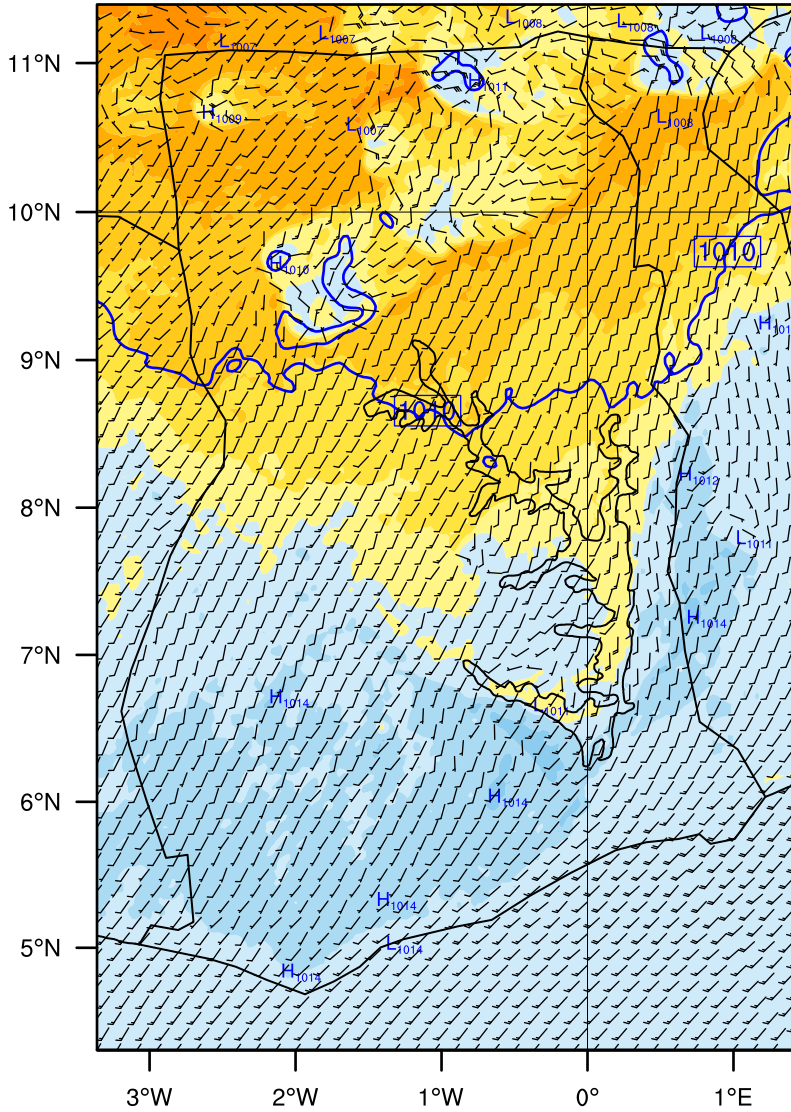


OUTPUT FROM WRF V4.6.1 MODEL
WE = 178 ; SN = 265 ; Levels = 40 ; Dis = 3km ; Phys Opt = 8 ; PBL Opt = 2 ; Cu Opt = 0

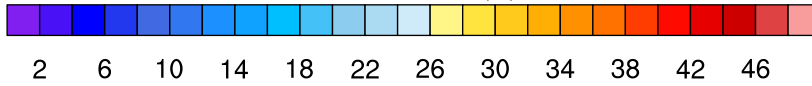
GMet (3DVar)

Init: 2026-07-09_00:00:00
Valid: 2026-07-09_19:00:00

TEMP at 2 M (C)
Sea Level Pressure (hPa)
Wind (kts)



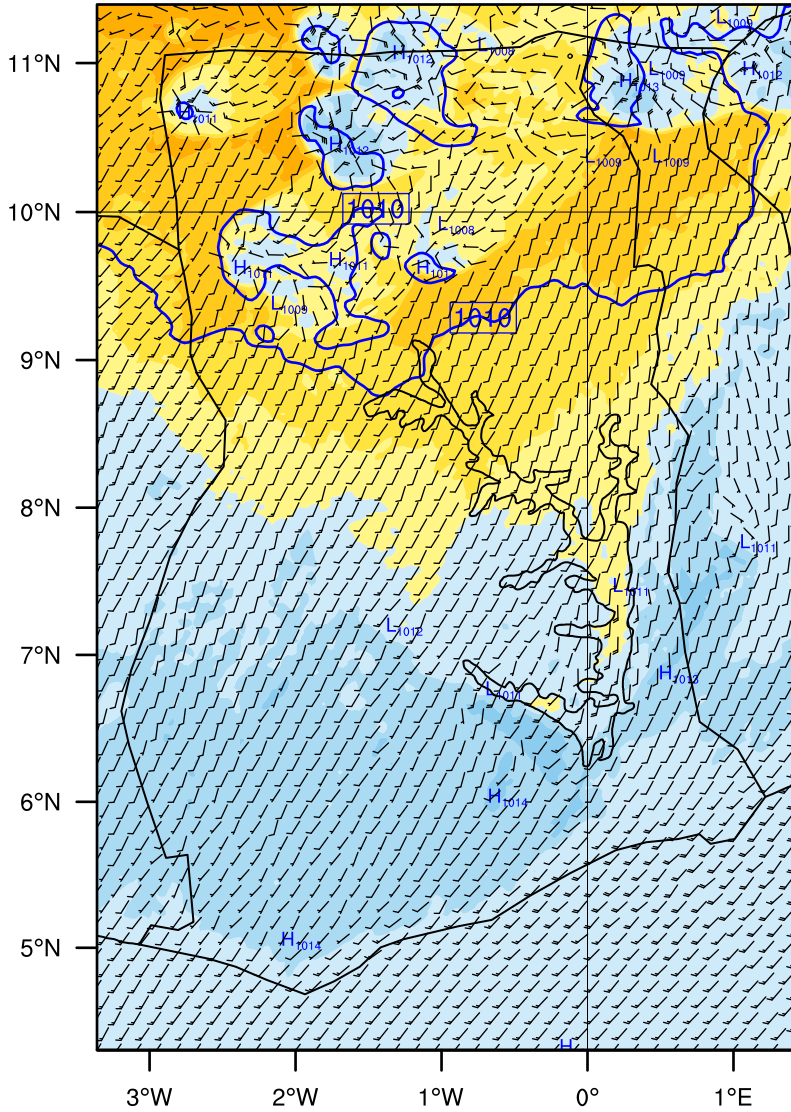
Sea Level Pressure Contours: 900 to 1100 by 5
TEMP at 2 M (C)



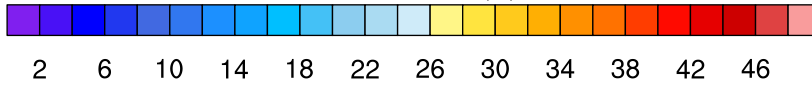
GMet (3DVar)

Init: 2026-07-09_00:00:00
Valid: 2026-07-09_20:00:00

TEMP at 2 M (C)
Sea Level Pressure (hPa)
Wind (kts)



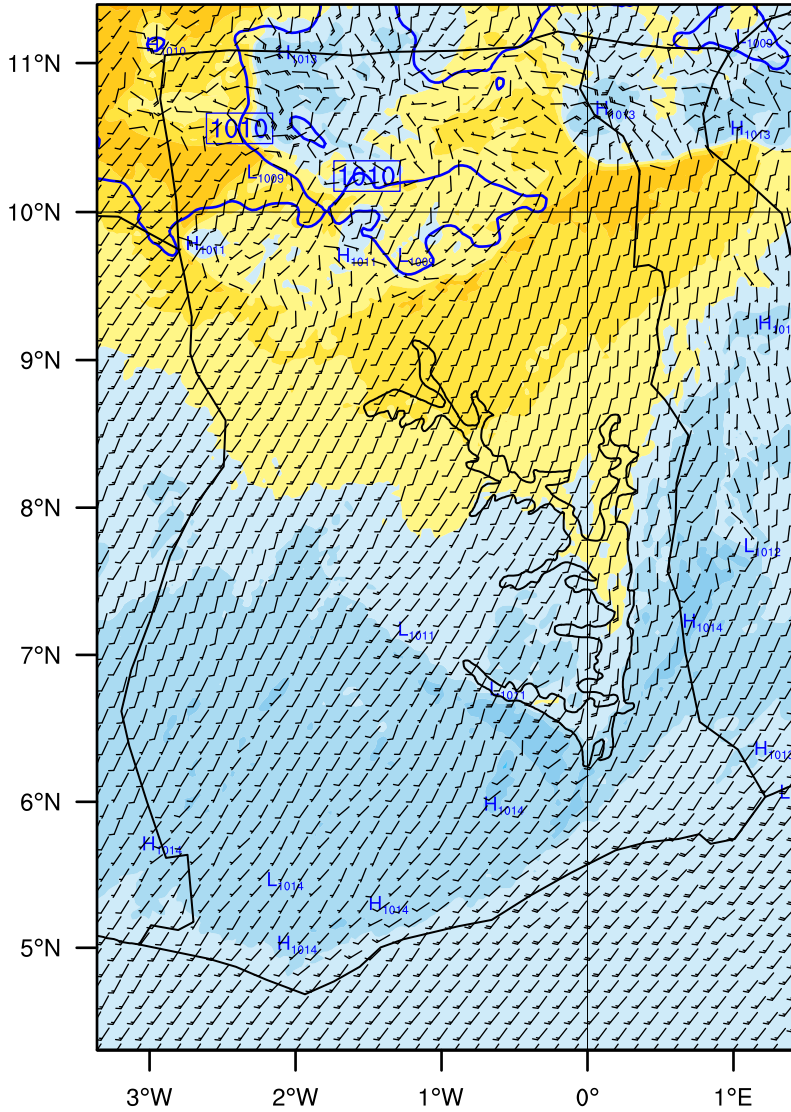
Sea Level Pressure Contours: 900 to 1100 by 5
TEMP at 2 M (C)



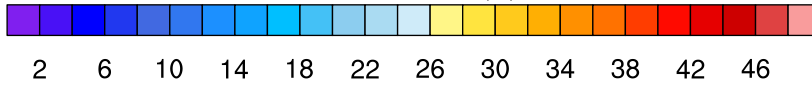
GMet (3DVar)

Init: 2026-07-09_00:00:00
Valid: 2026-07-09_21:00:00

TEMP at 2 M (C)
Sea Level Pressure (hPa)
Wind (kts)



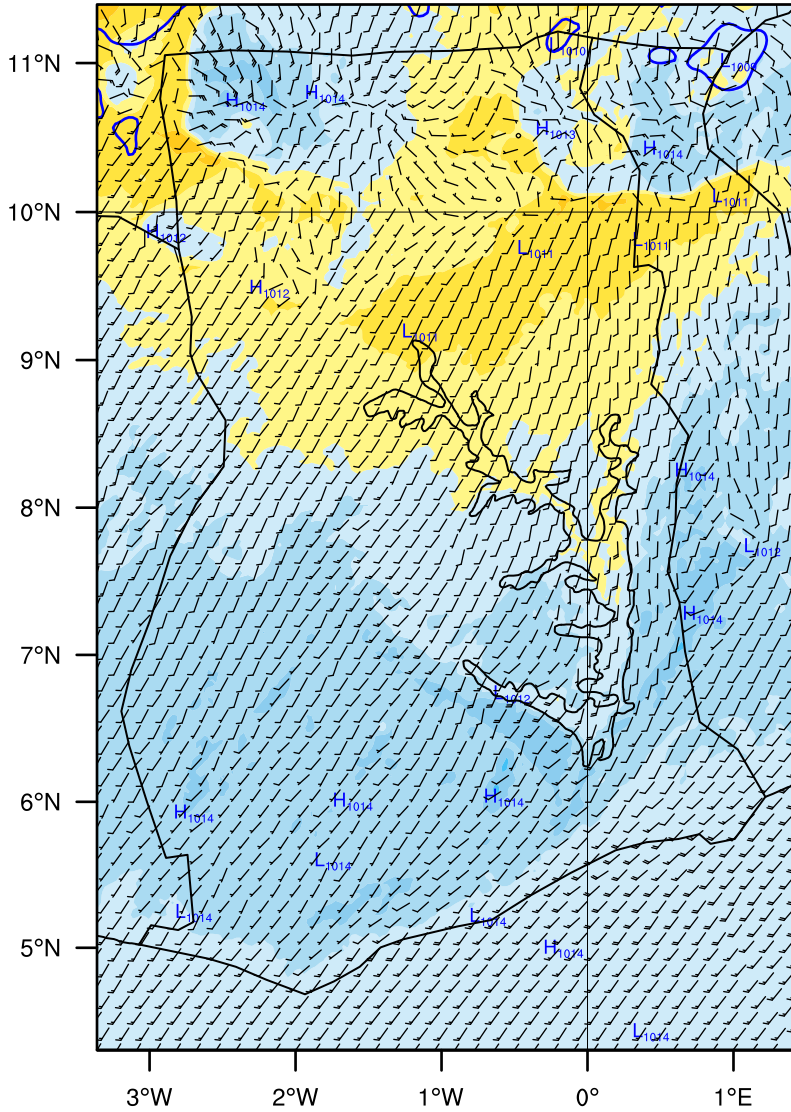
Sea Level Pressure Contours: 900 to 1100 by 5
TEMP at 2 M (C)



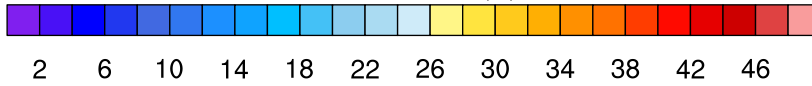
GMet (3DVar)

Init: 2026-07-09_00:00:00
Valid: 2026-07-09_22:00:00

TEMP at 2 M (C)
Sea Level Pressure (hPa)
Wind (kts)



Sea Level Pressure Contours: 900 to 1100 by 5
TEMP at 2 M (C)

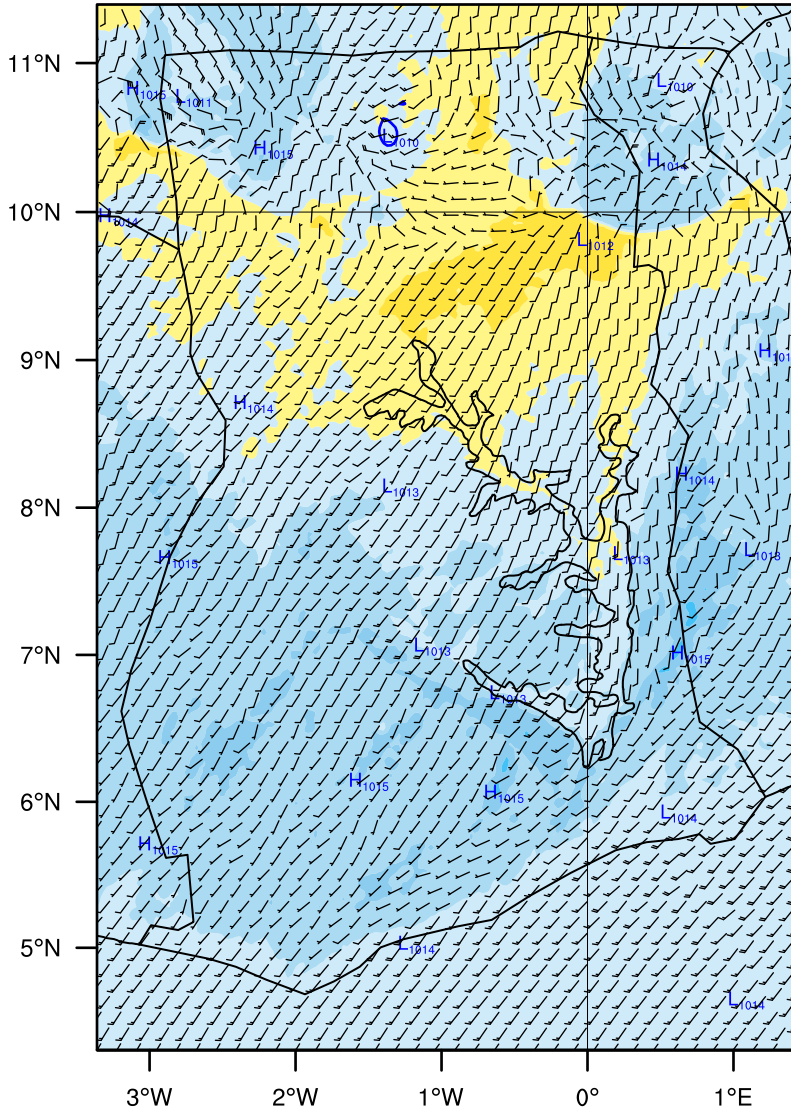


OUTPUT FROM WRF V4.6.1 MODEL
WE = 178 ; SN = 265 ; Levels = 40 ; Dis = 3km ; Phys Opt = 8 ; PBL Opt = 2 ; Cu Opt = 0

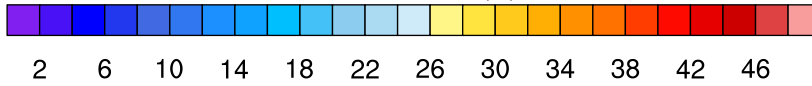
GMet (3DVar)

Init: 2026-07-09_00:00:00
Valid: 2026-07-09_23:00:00

TEMP at 2 M (C)
Sea Level Pressure (hPa)
Wind (kts)



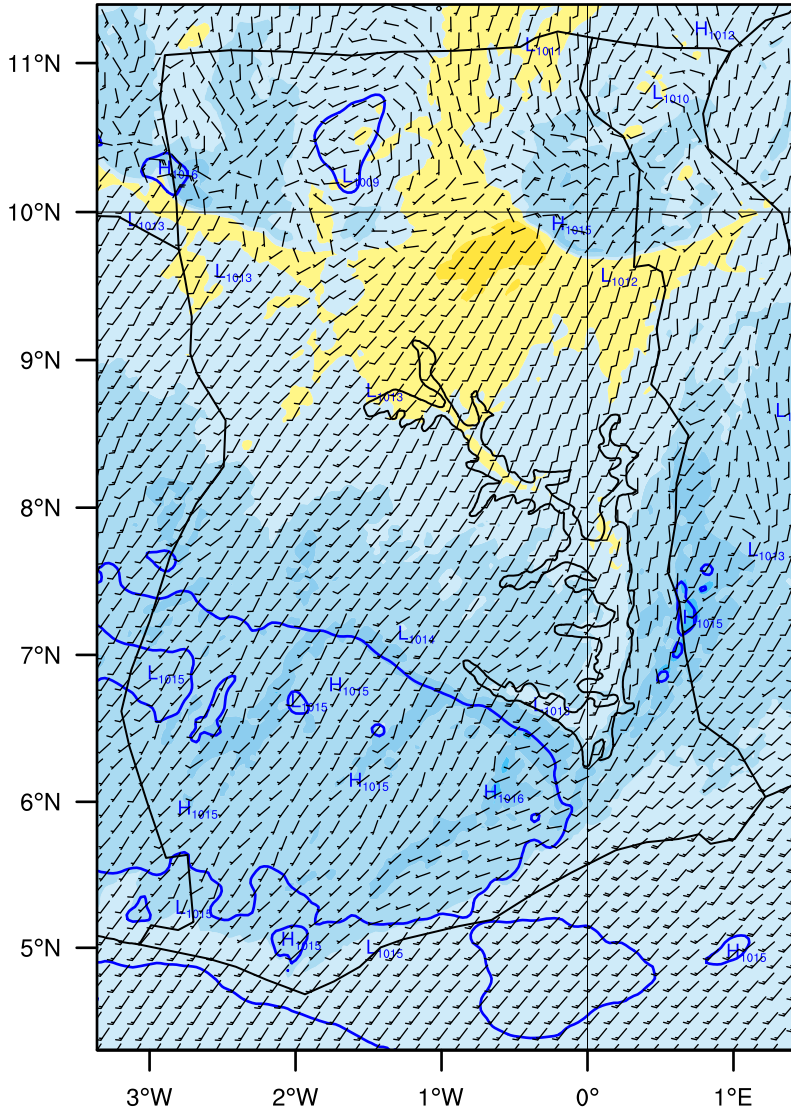
Sea Level Pressure Contours: 900 to 1100 by 5
TEMP at 2 M (C)



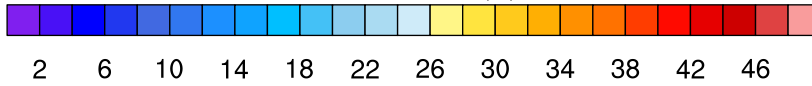
GMet (3DVar)

Init: 2026-07-09_00:00:00
Valid: 2026-07-10_00:00:00

TEMP at 2 M (C)
Sea Level Pressure (hPa)
Wind (kts)



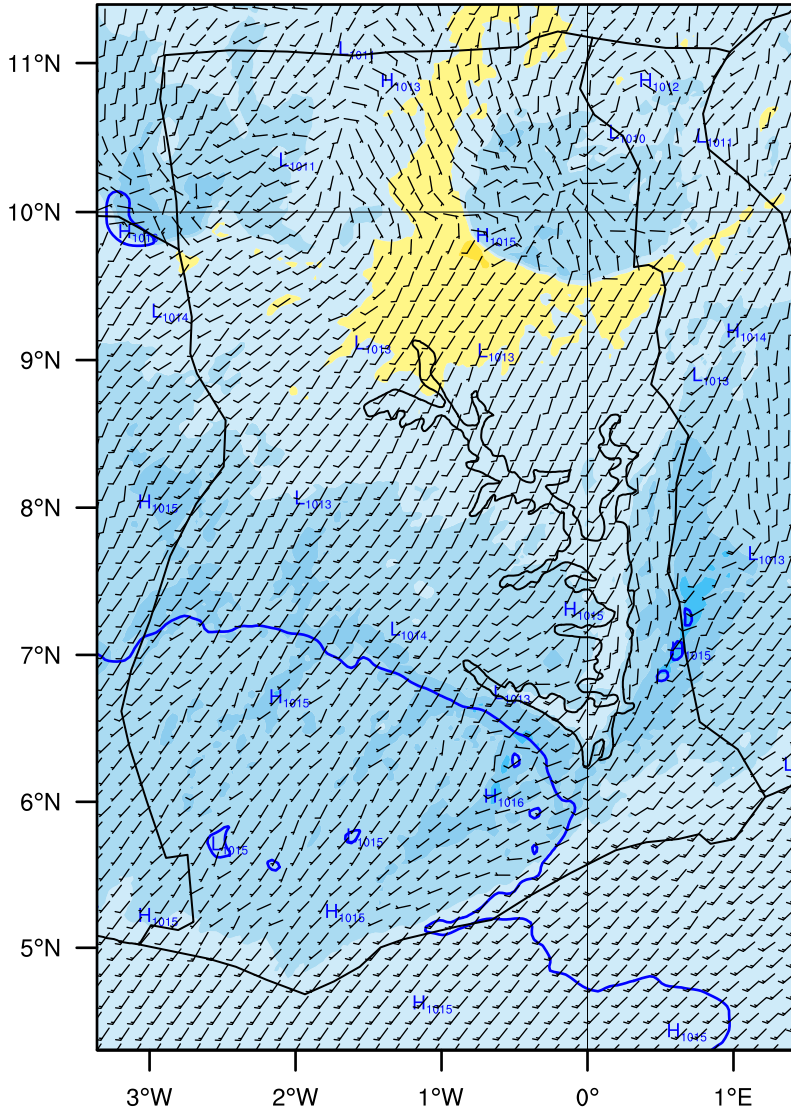
Sea Level Pressure Contours: 900 to 1100 by 5
TEMP at 2 M (C)



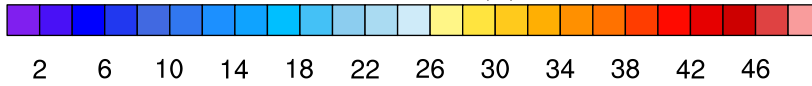
GMet (3DVar)

Init: 2026-07-09_00:00:00
Valid: 2026-07-10_01:00:00

TEMP at 2 M (C)
Sea Level Pressure (hPa)
Wind (kts)



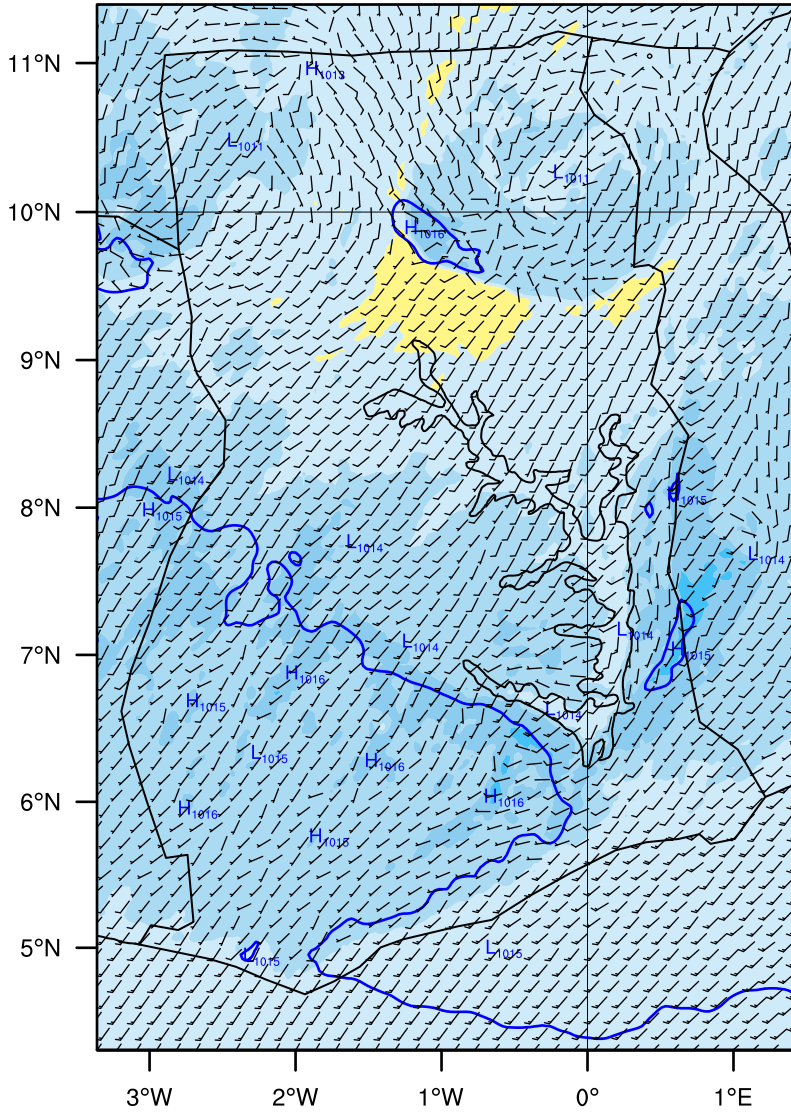
Sea Level Pressure Contours: 900 to 1100 by 5
TEMP at 2 M (C)



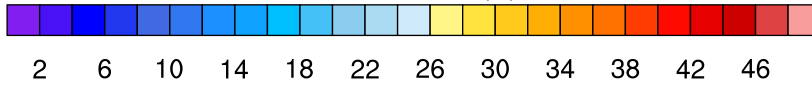
GMet (3DVar)

Init: 2026-07-09_00:00:00
Valid: 2026-07-10_02:00:00

TEMP at 2 M (C)
Sea Level Pressure (hPa)
Wind (kts)



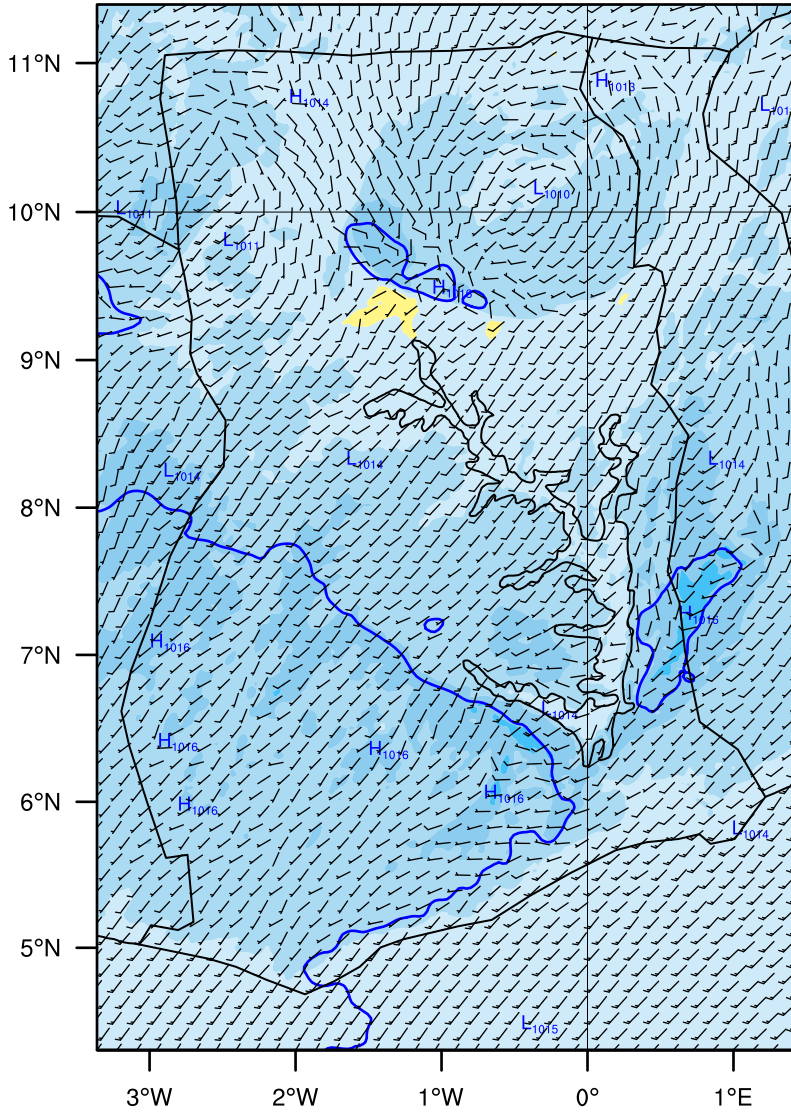
Sea Level Pressure Contours: 900 to 1100 by 5
TEMP at 2 M (C)



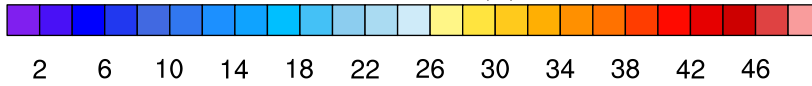
GMet (3DVar)

Init: 2026-07-09_00:00:00
Valid: 2026-07-10_03:00:00

TEMP at 2 M (C)
Sea Level Pressure (hPa)
Wind (kts)



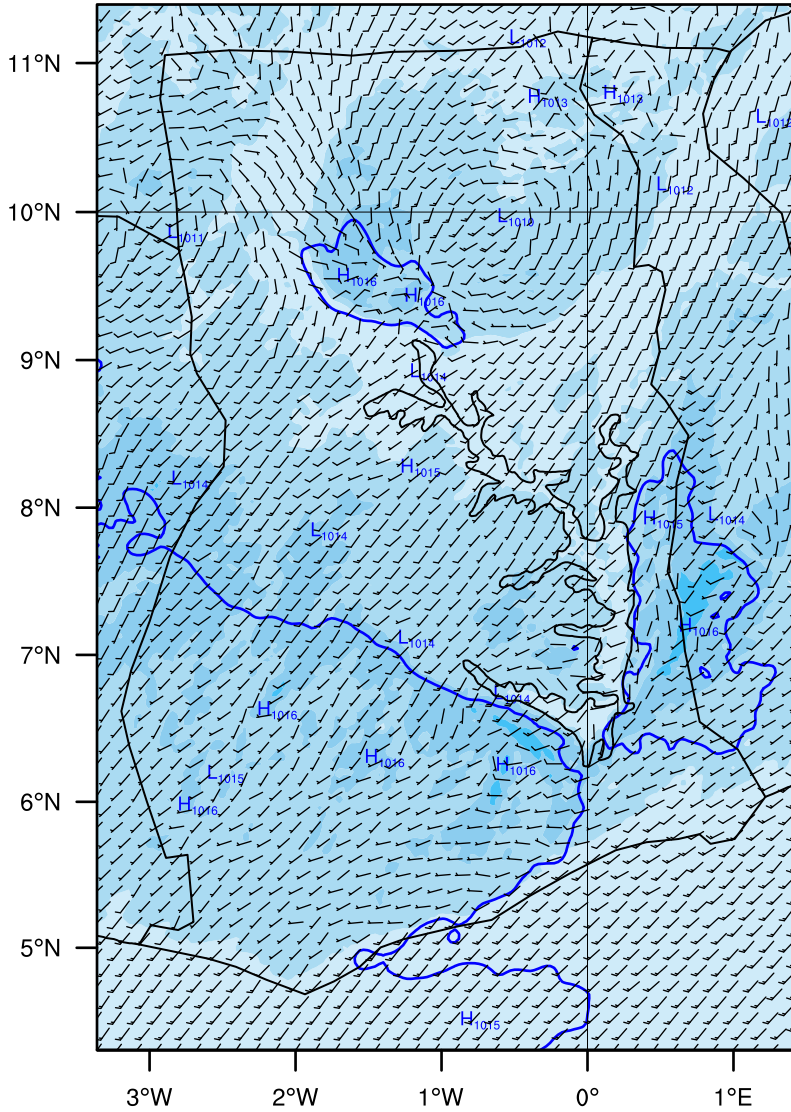
Sea Level Pressure Contours: 900 to 1100 by 5
TEMP at 2 M (C)



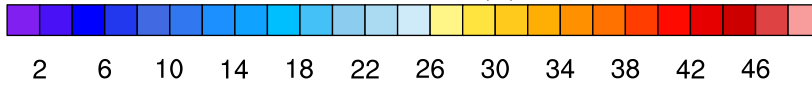
GMet (3DVar)

Init: 2026-07-09_00:00:00
Valid: 2026-07-10_04:00:00

TEMP at 2 M (C)
Sea Level Pressure (hPa)
Wind (kts)



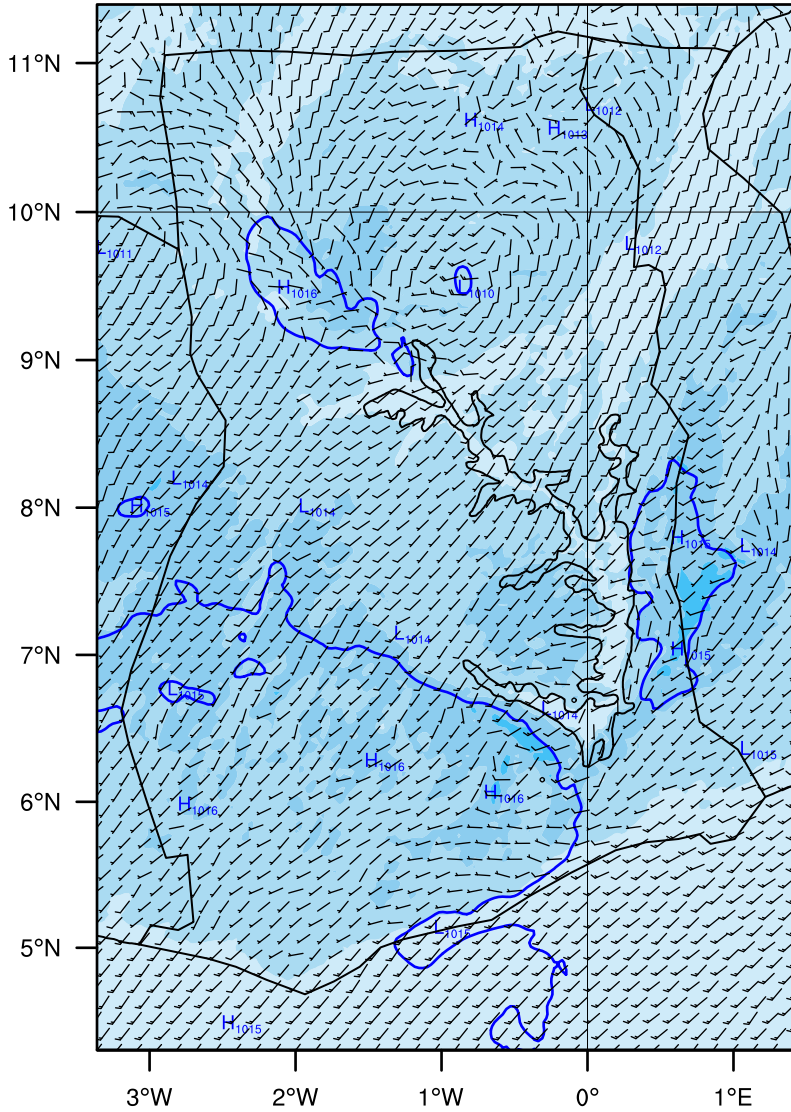
Sea Level Pressure Contours: 900 to 1100 by 5
TEMP at 2 M (C)



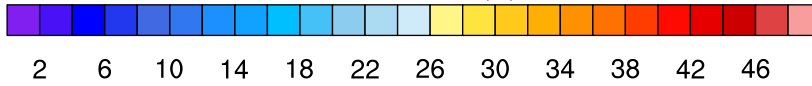
GMet (3DVar)

Init: 2026-07-09_00:00:00
Valid: 2026-07-10_05:00:00

TEMP at 2 M (C)
Sea Level Pressure (hPa)
Wind (kts)



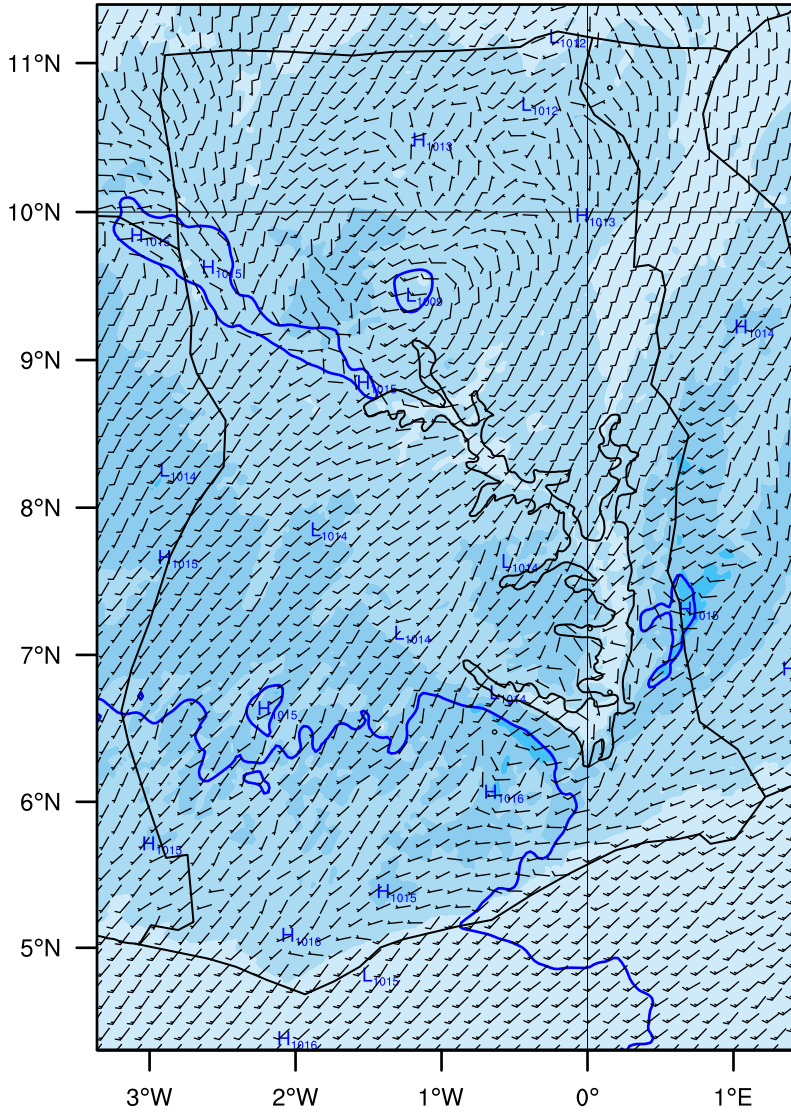
Sea Level Pressure Contours: 900 to 1100 by 5
TEMP at 2 M (C)



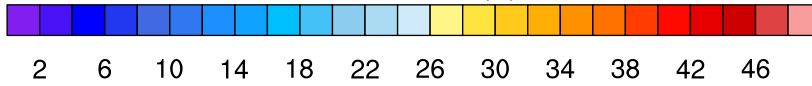
GMet (3DVar)

Init: 2026-07-09_00:00:00
Valid: 2026-07-10_06:00:00

TEMP at 2 M (C)
Sea Level Pressure (hPa)
Wind (kts)



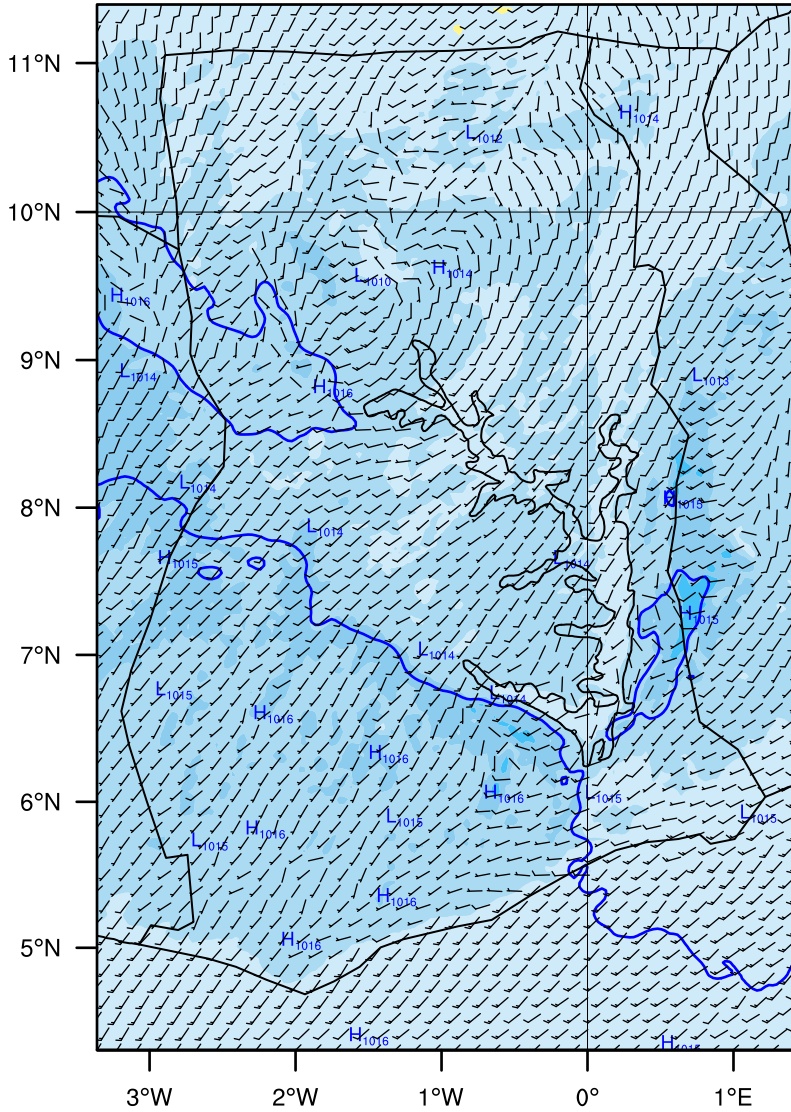
Sea Level Pressure Contours: 900 to 1100 by 5
TEMP at 2 M (C)



GMet (3DVar)

Init: 2026-07-09_00:00:00
Valid: 2026-07-10_07:00:00

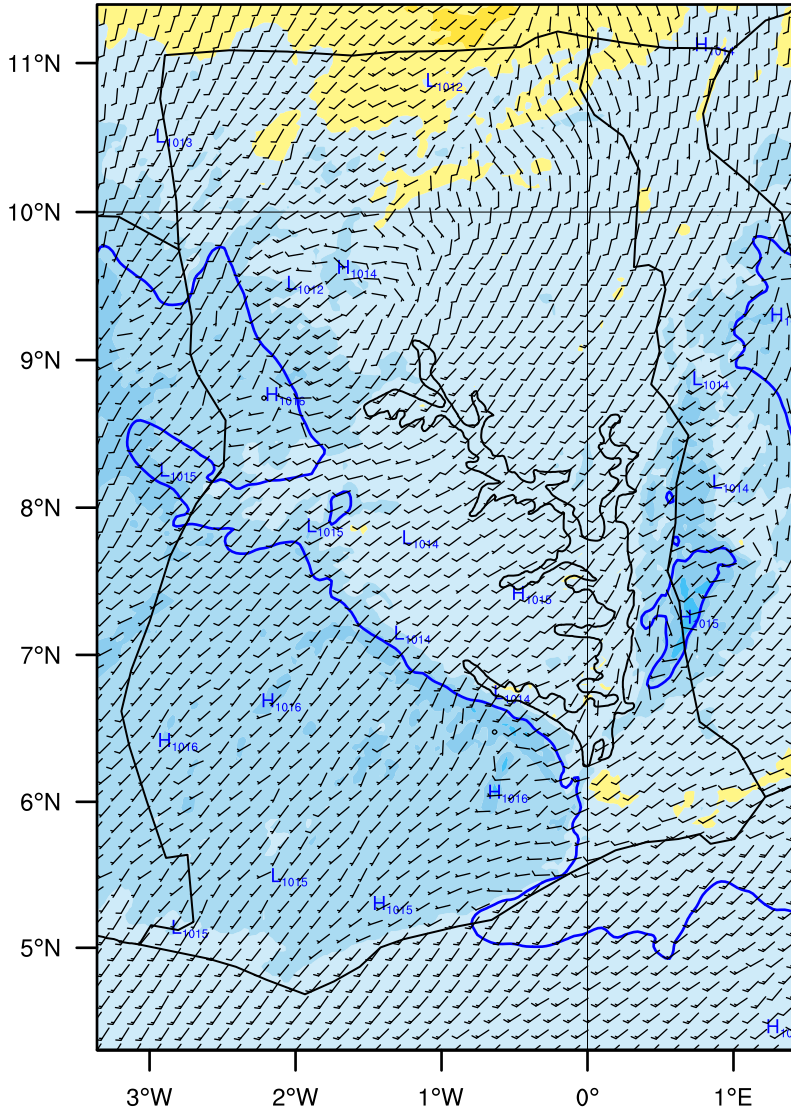
TEMP at 2 M (C)
Sea Level Pressure (hPa)
Wind (kts)



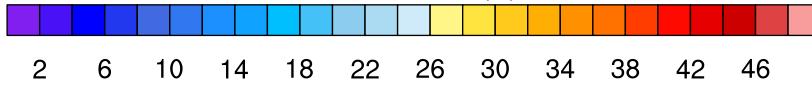
GMet (3DVar)

Init: 2026-07-09_00:00:00
Valid: 2026-07-10_08:00:00

TEMP at 2 M (C)
Sea Level Pressure (hPa)
Wind (kts)



Sea Level Pressure Contours: 900 to 1100 by 5
TEMP at 2 M (C)

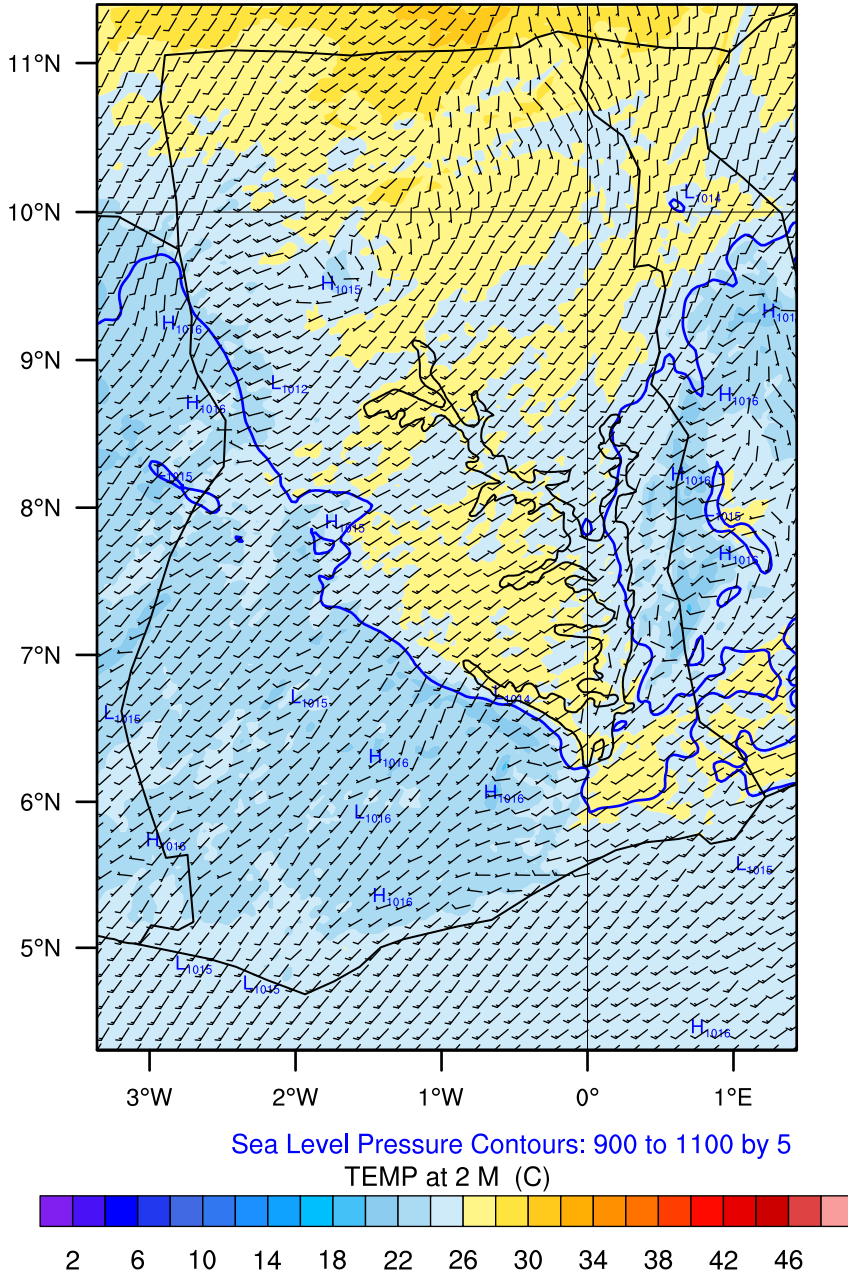


OUTPUT FROM WRF V4.6.1 MODEL
WE = 178 ; SN = 265 ; Levels = 40 ; Dis = 3km ; Phys Opt = 8 ; PBL Opt = 2 ; Cu Opt = 0

GMet (3DVar)

Init: 2026-07-09_00:00:00
Valid: 2026-07-10_09:00:00

TEMP at 2 M (C)
Sea Level Pressure (hPa)
Wind (kts)

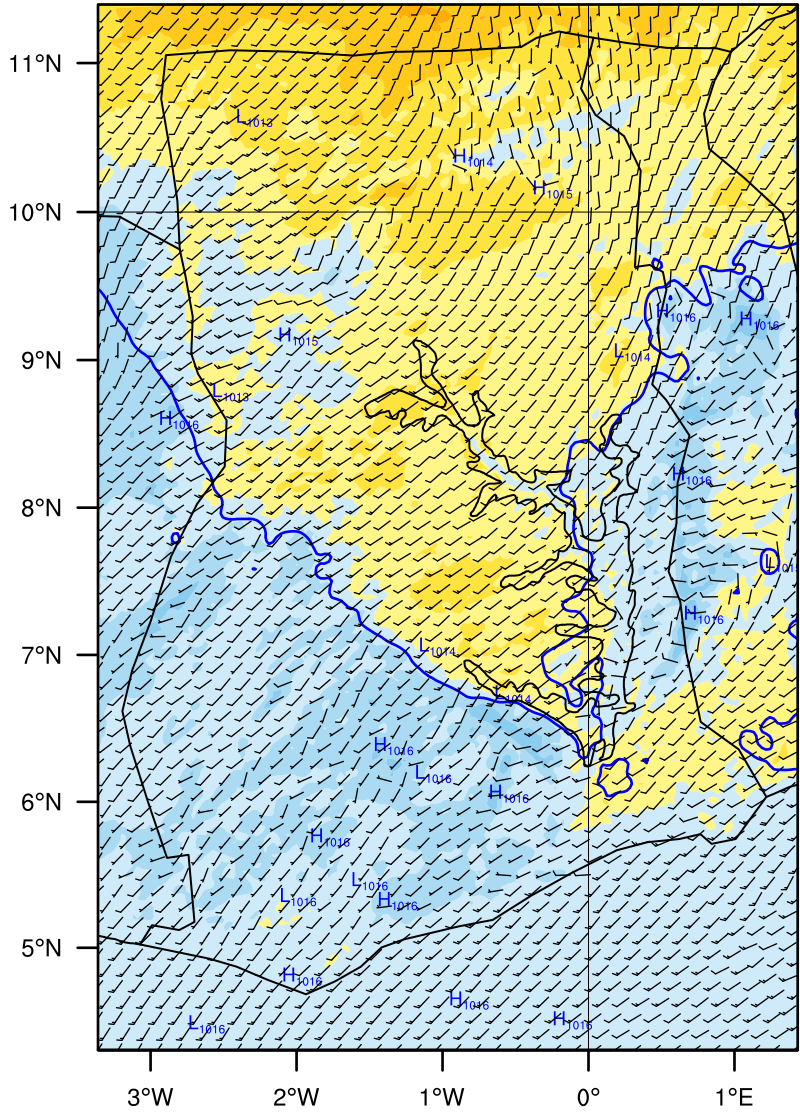


OUTPUT FROM WRF V4.6.1 MODEL
WE = 178 ; SN = 265 ; Levels = 40 ; Dis = 3km ; Phys Opt = 8 ; PBL Opt = 2 ; Cu Opt = 0

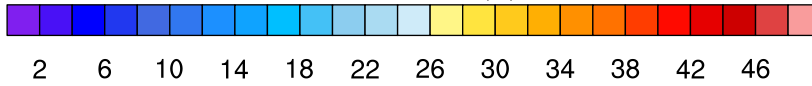
GMet (3DVar)

Init: 2026-07-09_00:00:00
Valid: 2026-07-10_10:00:00

TEMP at 2 M (C)
Sea Level Pressure (hPa)
Wind (kts)



Sea Level Pressure Contours: 900 to 1100 by 5
TEMP at 2 M (C)

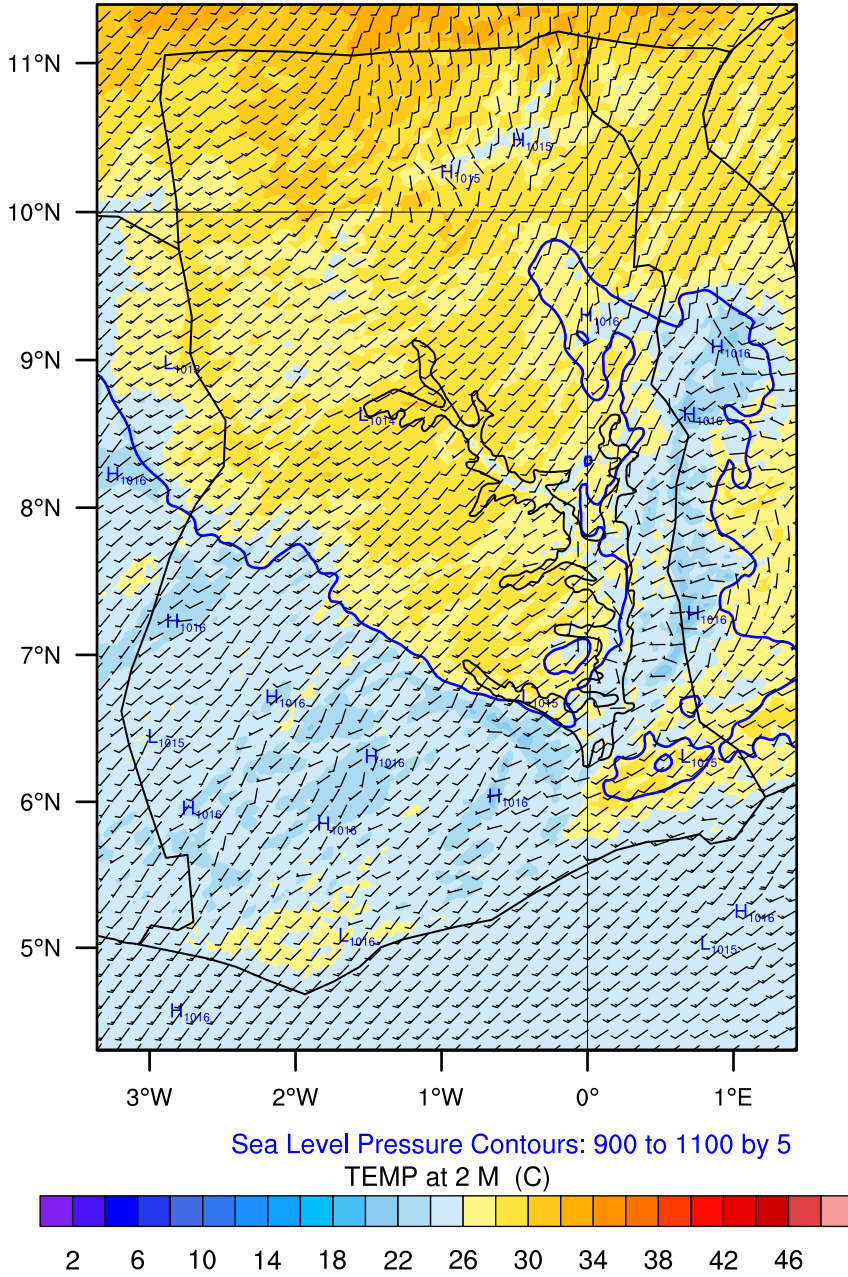


OUTPUT FROM WRF V4.6.1 MODEL
WE = 178 ; SN = 265 ; Levels = 40 ; Dis = 3km ; Phys Opt = 8 ; PBL Opt = 2 ; Cu Opt = 0

GMet (3DVar)

Init: 2026-07-09_00:00:00
Valid: 2026-07-10_11:00:00

TEMP at 2 M (C)
Sea Level Pressure (hPa)
Wind (kts)

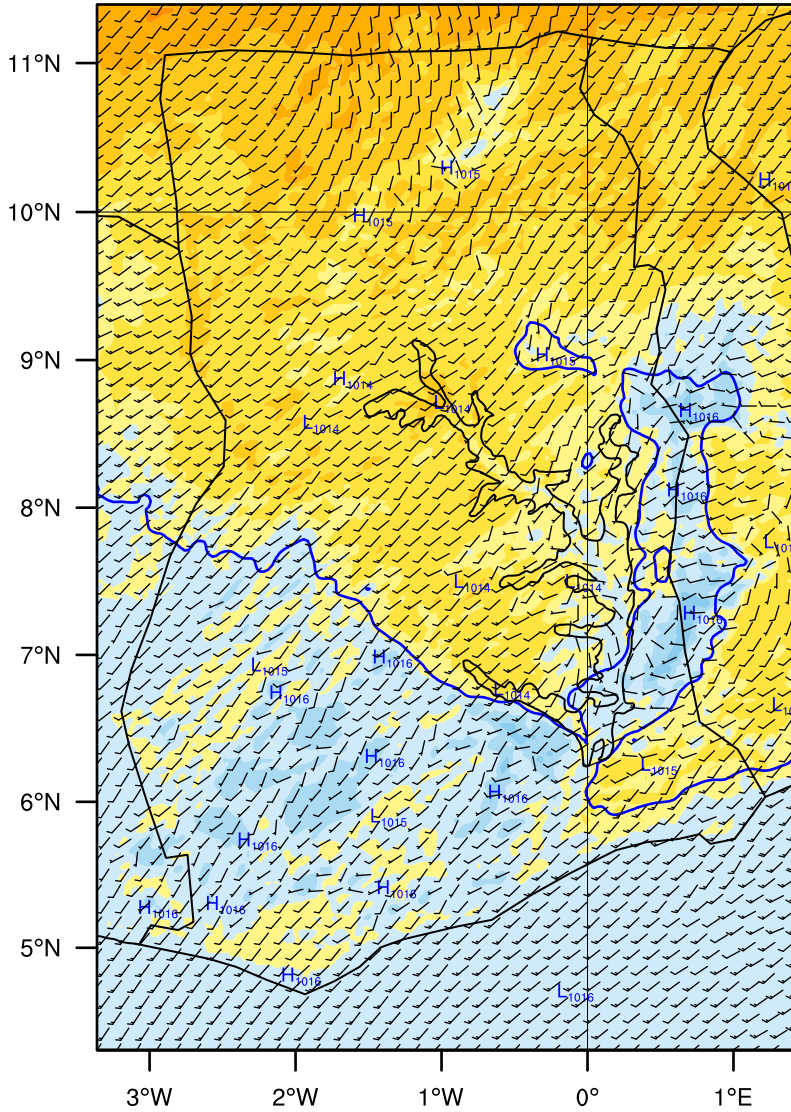


OUTPUT FROM WRF V4.6.1 MODEL
WE = 178 ; SN = 265 ; Levels = 40 ; Dis = 3km ; Phys Opt = 8 ; PBL Opt = 2 ; Cu Opt = 0

GMet (3DVar)

Init: 2026-07-09_00:00:00
Valid: 2026-07-10_12:00:00

TEMP at 2 M (C)
Sea Level Pressure (hPa)
Wind (kts)



Sea Level Pressure Contours: 900 to 1100 by 5
TEMP at 2 M (C)

