# GHANA METEOROLOGICAL AGENCY

P. O. Box LG 87, Accra
Tel: +233-302-543252 / 307010019
Digital Address: GA-485-3581

Email: info@meteo.gov.gh
Website: www.meteo.gov.gh
Twitter:@GhanaMet
Facebook: Ghana Meteorological Agency (GMet)


## OUTLOOK FOR GHANA'S MARINE SPACE
## IMPACT-BASED FORECAST (WEEKLY)
## 20072026 - 24072026

**MON**

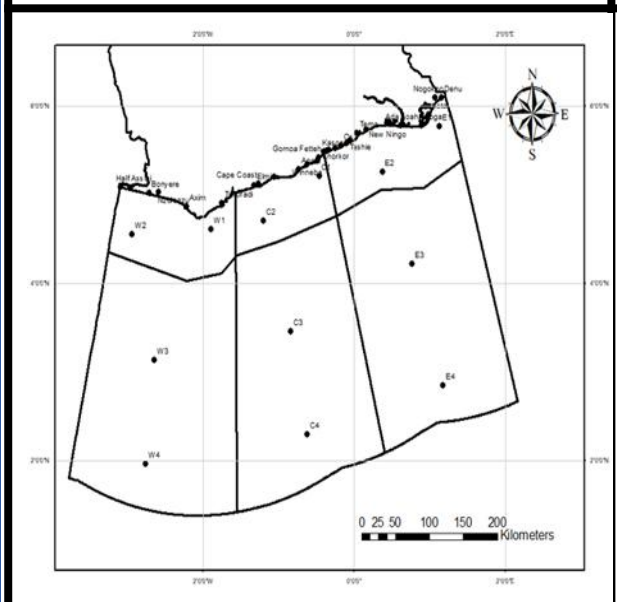


**TUE**

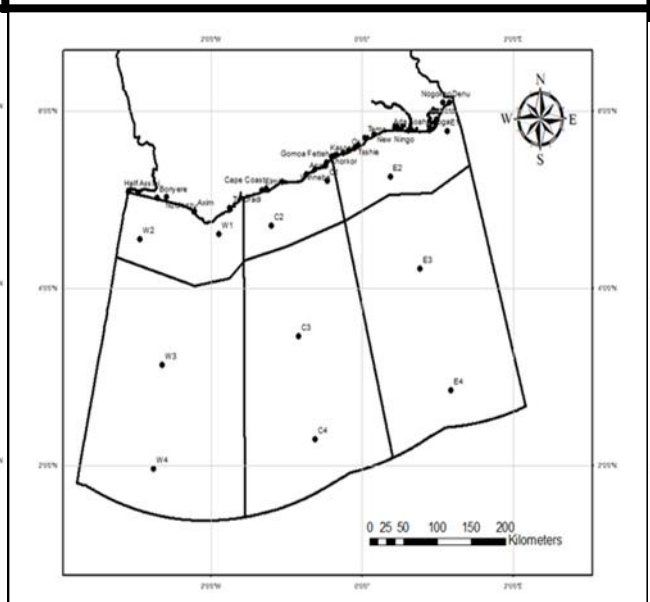


**WED**

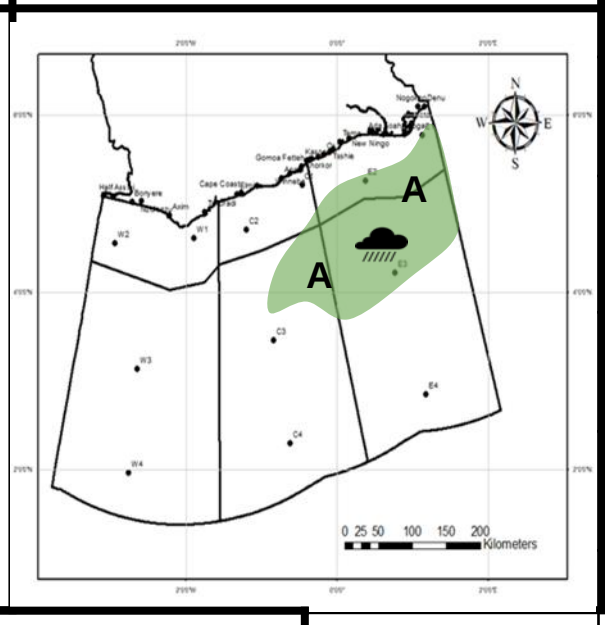


**THUR**

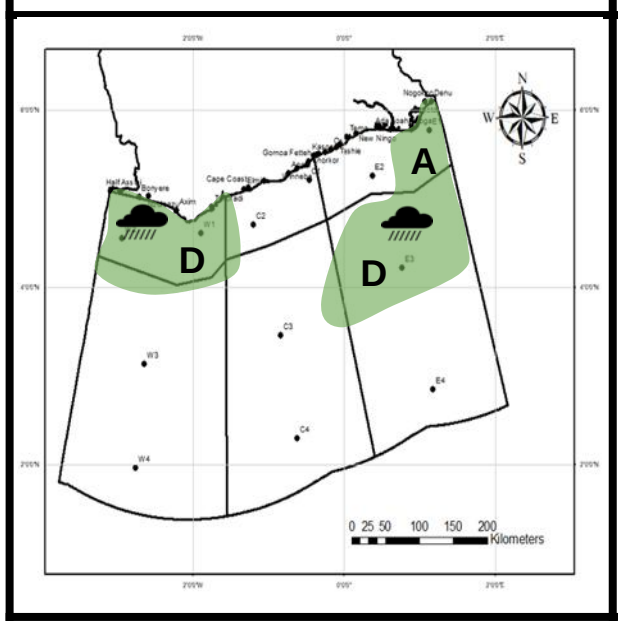


**FRI**

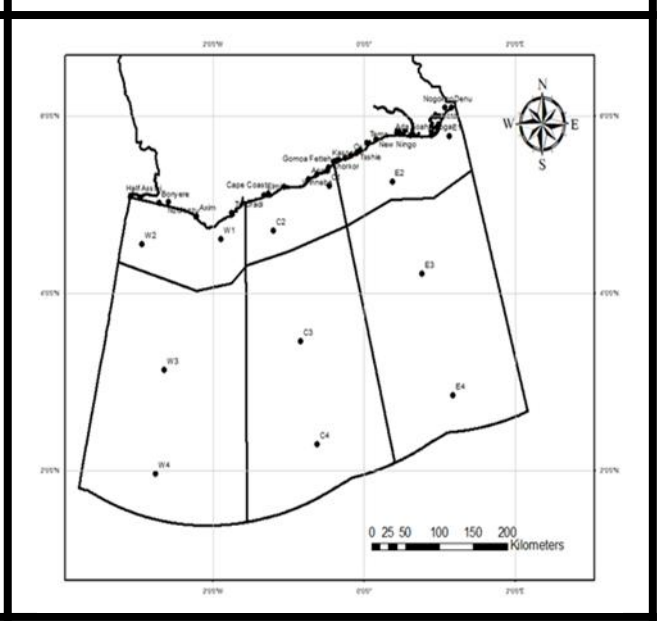


| Date Issued |
|---|
| 19/07/2026 |
| **Time Issued** |
| 1600 UTC |
| **Valid From** |
| 0000 UTC |
| **Nowcasting Risk** |
| **Take Action** |
| **Be aware** |
| **Low risk** |
| **No risk** |

**Weather Forecast Risk Table**

Likelihood ↑

| | Low | Medium | High |
|---|---|---|---|
| High (>60%) | G | H | I |
| Medium (40%-60%) | D | E | F |
| Low (<40%) | A | B | C |

Impact →

**LEGEND:**




| Time | Surface Wind | Sig. Wave Height (SWH) | Tide | Wave Current and Direction | State of the Atmosphere | State of the Sea |
|---|---|---|---|---|---|---|
| Mon | S/SW 07 KT MAX 18 KT | (1.1 – 1.5 ) m | ( 0.37 – 1.74 ) m | E/NE ( 0.36 – 1.16 ) m/s | Sunny/Variable Cloudy | Rough |
| Tue | SW 05 KT MAX 20 KT | (1.0 – 1.4 ) m | ( 0.50 – 1.66 ) m | E/NE ( 0.43 – 1.09 ) m/s | Variably Cloudy /Sunny/Generally Fair | Calm |
| Wed | S/SW 08 KT MAX 22 KT | (0.9 – 1.6 ) m | ( 0.62 – 1.69 ) m | E/NE ( 0.38 – 1.18 ) m/s | Variably Cloudy / Windy/ Sunny Breaks/ Light Rain | Rough |
| Thu | S/SW 08 KT MAX 23 KT | (1.1 – 1.9 ) m | ( 0.62 – 1.54 ) m | E/NE ( 0.46 – 1.13 ) m/s | Variably Cloudy / Windy/ Sunny Breaks/ Light Rain | Rough |
| Fri | SW 07 KT MAX 18 KT | (1.1 – 1.6 ) m | ( 0.66 – 1.53 ) m | E/NE ( 0.32 – 0.96 ) m/s | Variable Clouds / Sunny/ Light Rain | Rough |

## WEATHER SUMMARY

The country's maritime zone is expected to experience variable cloud cover throughout the week, with some sunny intervals in the afternoons. There will be isolated light rains, possibly accompanied by moderate to strong winds affecting mostly offshore areas. Additionally, sea conditions are forecast to be mostly rough during this period.

**SIGNED: Ghana Meteorological Agency, Marine Forecast Office, Accra**