GHANA METEOROLOGICAL AGENCY

P. O. Box LG 87, Accra
Tel: +233-302-543252 / 307010019
Digital Address: GA-485-3581

Email: info@meteo.gov.gh
Website: www.meteo.gov.gh
Twitter:@GhanaMet
Facebook: Ghana Meteorological Agency (GMet)

OUTLOOK FOR GHANA'S MARINE SPACE
IMPACT-BASED FORECAST (WEEKLY)
14092026 - 18092026

MON

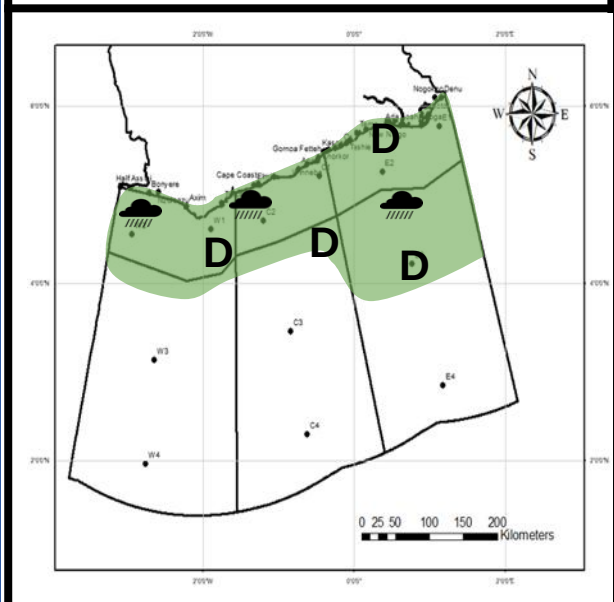

TUE

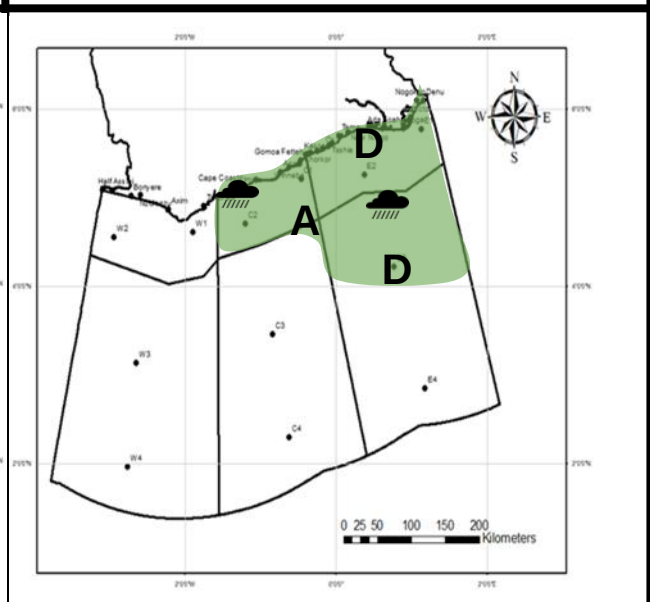

WED

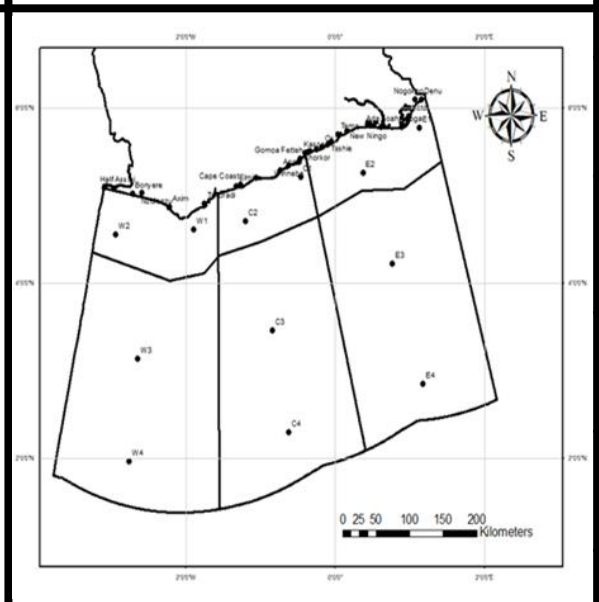

THUR

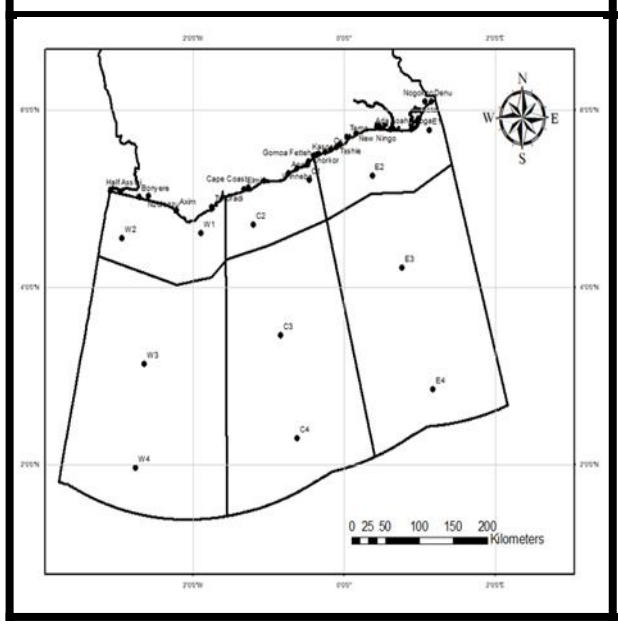

FRI

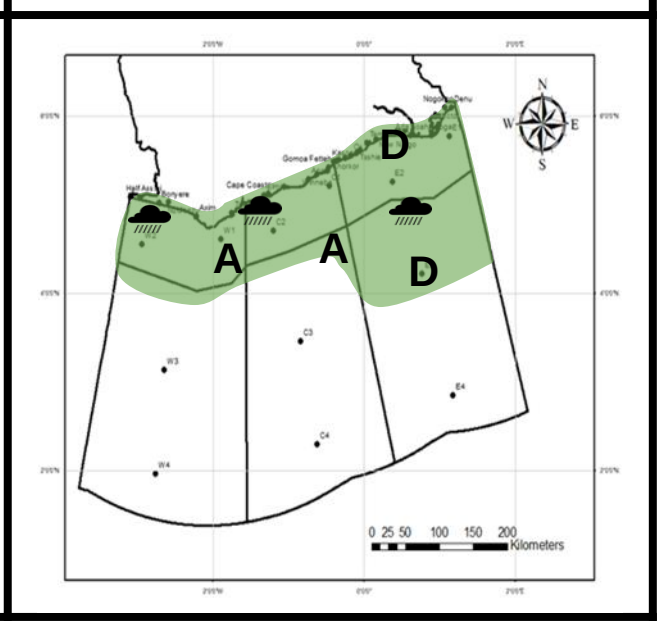

Date Issued
13/09/2026
Time Issued
1200 UTC
Valid From
1200 UTC
Nowcasting Risk
Take Action
Be aware
Low risk
No risk

Weather Forecast Risk Table

Likelihood ↑

	Low	Medium	High
High (>60%)	G	H	I
Medium (40%-60%)	D	E	F
Low (<40%)	A	B	C

Impact →

LEGEND:



Time	Surface Wind	Sig. Wave Height (SWH)	Tide	Wave Current and Direction	State of the Atmosphere	State of the Sea
Mon	S/SW 05 KT MAX 20 KT	(1.1 – 1.7) m	(0.36 – 1.79) m	E/NE (0.17 – 0.87) m/s	Mostly Cloudy / Sunny Breaks / Rain	Rough
Tue	S/SW 05 KT MAX 20 KT	(1.3 – 1.7) m	(0.41 – 1.70) m	E/NE (0.19 – 0.89) m/s	Mostly Cloudy / Sunny Intervals / Slight Rain	Rough
Wed	S/SW 05 KT MAX 22 KT	(1.3 – 1.9) m	(0.48 – 1.61) m	E/NE (0.27 – 0.99) m/s	Variably Cloudy / Sunny	Rough
Thu	SW 05 KT MAX 22 KT	(1.2 – 1.9) m	(0.56 – 1.51) m	E/NE (0.29 – 1.03) m/s	Mostly Cloudy / Sunny Breaks	Rough
Fri	SW 07 KT MAX 22 KT	(1.1 – 1.9) m	(0.64 – 1.41) m	E/NE (0.39 – 1.12) m/s	Mostly Cloudy / Sunny Breaks / Drizzle	Rough

WEATHER SUMMARY

The nation's marine region is expected to experience predominantly cloudy weather conditions throughout the week, with occasional periods of afternoon sunshine. However, there is a 30–40% chance of slight to moderate rain or drizzle and gusty winds, particularly along the coastline and over eastern offshore areas during the week. The state of the sea is anticipated to remain rough throughout the validity period.

SIGNED: Ghana Meteorological Agency, Marine Forecast Office, Accra