GHANA METEOROLOGICAL AGENCY

P. O. Box LG 87, Accra
Tel: +233 509846700 / 303965563
Digital Address: GA-485-3581

Email: cafo@meteo.gov.gh,
registry@meteo.gov.gh
Website: www.meteo.gov.gh
Twitter:@GhanaMet

18-HOUR IMPACT-BASED FORECAST FOR GHANA

EVENING (27/09/2026)	NIGHT (28/09/2026)	MORNING (28/09/2026)	CAFO
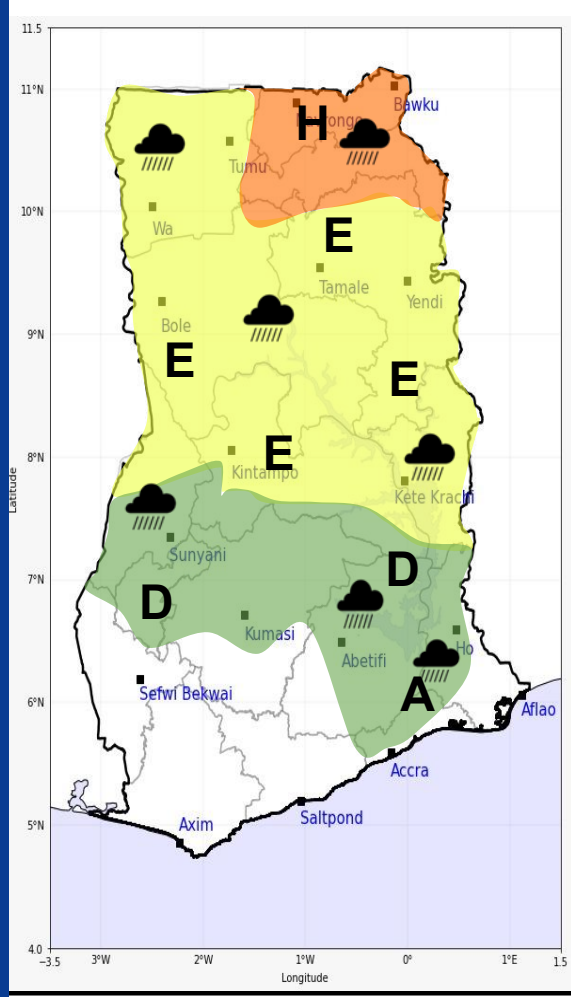	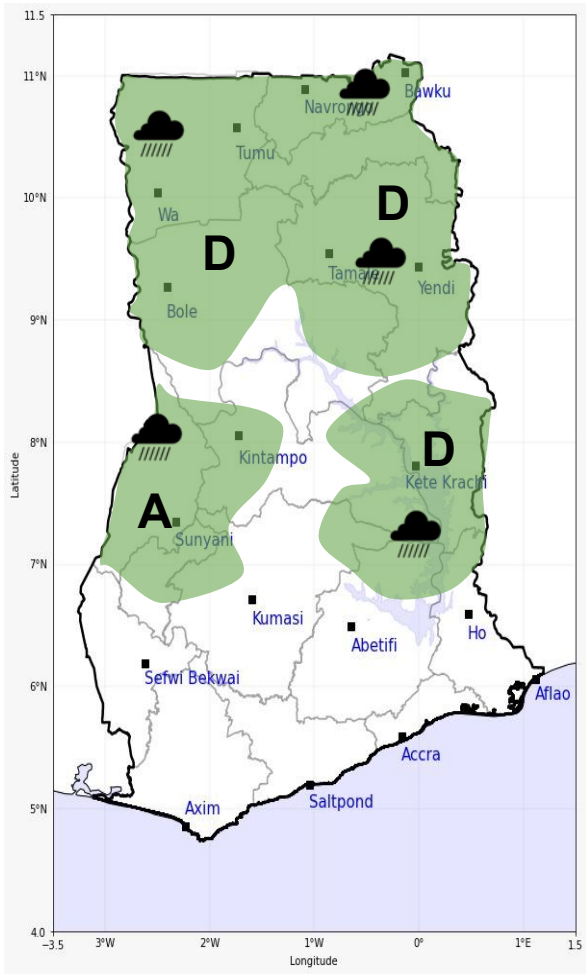	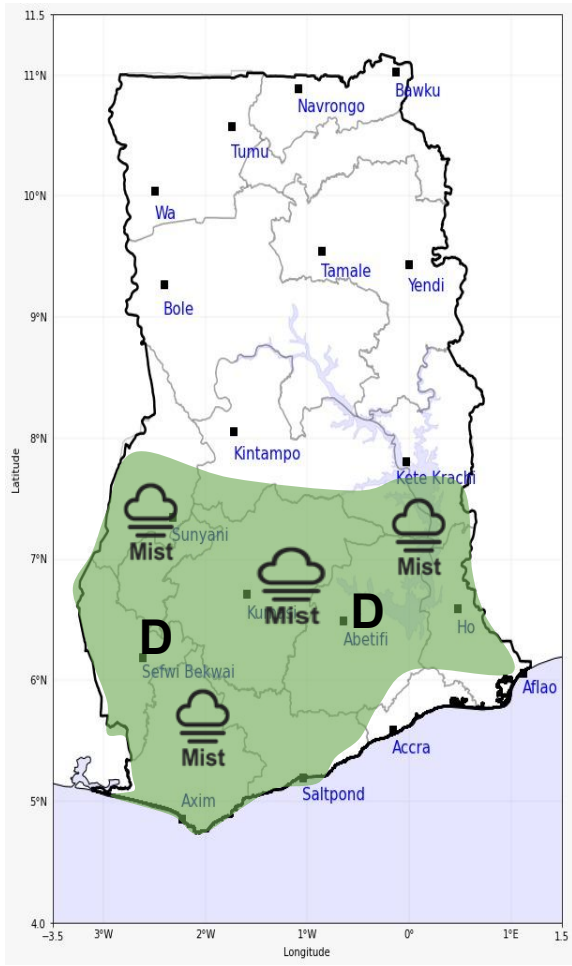	**Date**
			27/09/2026
			Time Issued
			1700 UTC
			Valid From
			1800 UTC
			Nowcasting Risk
			Take Action
			Be Prepared
			Be aware
			Low risk
			No risk

Weather Forecast Risk Matrix

Likelihood	Low	Medium	High
High (> 60%)	G	H	I
Medium (40% – 60%)	D	E	F
Low (< 40%)	A	B	C

Impact

Weather Icons

Sector	Minimum Temperature (°C)	Maximum Temperature (°C)
Coast	**22**	**26**
Forest	**22**	**26**
Transition	**22**	**26**
Northern	**23**	**26**

SUMMARY: **The rainstorm mentioned** in the **weather alert** is affecting parts of the **Northern Ghana** and is expected to continue producing thunderstorms or rain of varying intensities over most areas within the ***northern, transition and middle sectors*** into the night. Mostly cloudy conditions will prevail over the remaining portions of the country during the evening into the night, with slight rain possible over a few areas over the coast with mist or fog patches forming in the morning. ***NB:*** *The* ***Upper East and Northeast Regions are likely to be particularly impacted****, with a risk of flooding, especially in low-lying areas and communities near rivers and other water bodies.*

SIGNED: Central Analysis and Forecasting Office (CAFO)