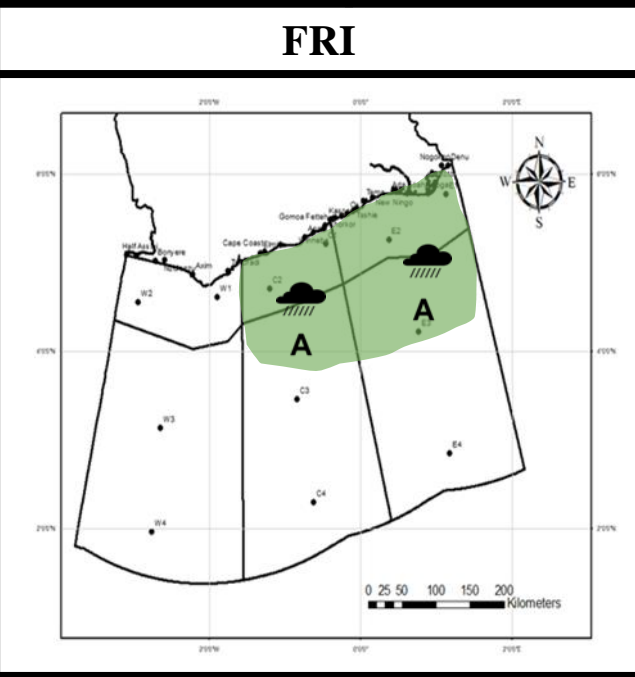
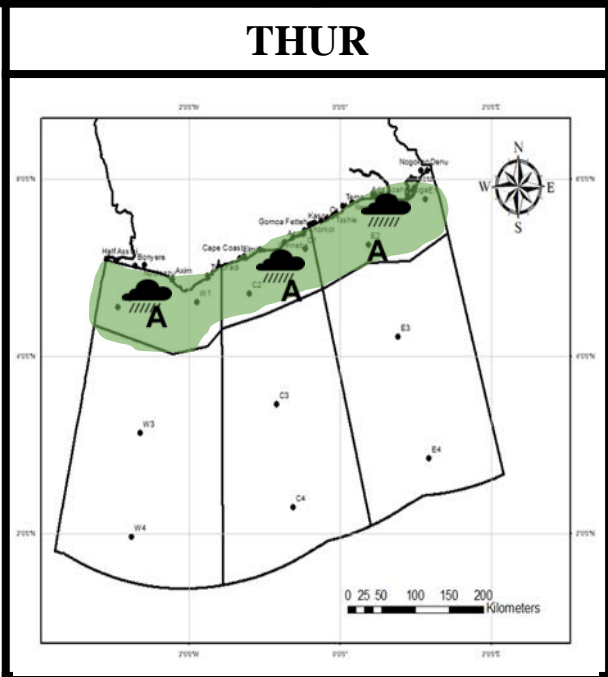
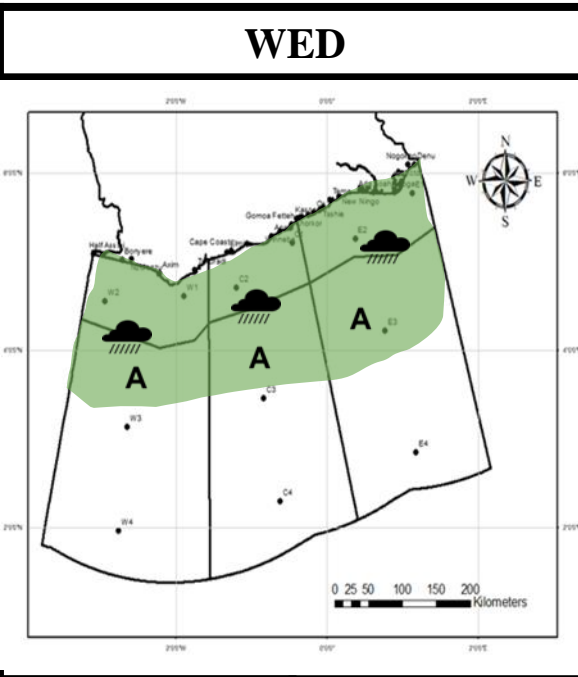
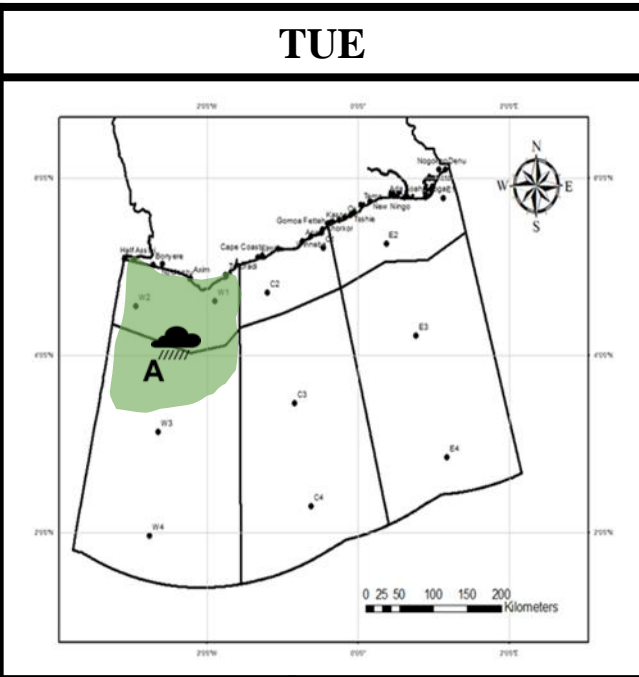
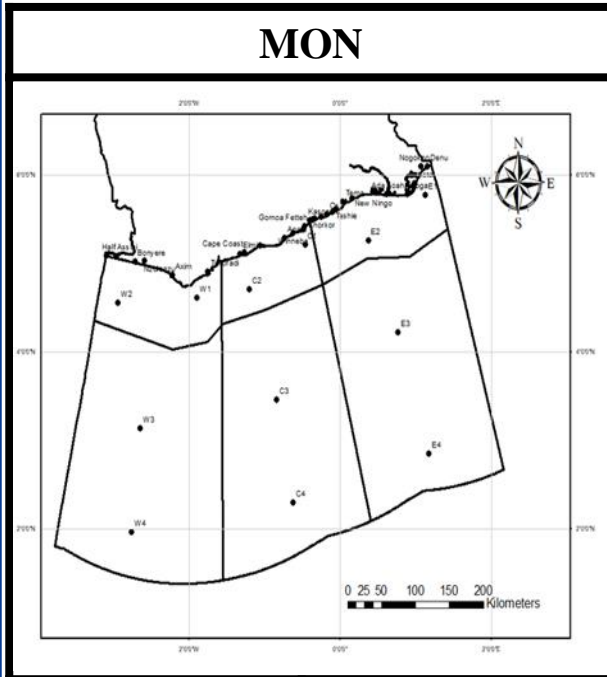




## OUTLOOK FOR GHANA'S MARINE SPACE IMPACT-BASED FORECAST (WEEKLY) 13012025 - 17012025



**Date**

13/01/2025

**Time  
Issued**

1800 UTC

**Valid From**

0000 UTC

**Nowcasting  
Risk**

**Take Action**

**Be aware**

**Low risk**

**No risk**

**Weather Forecast Risk Table**

Likelihood	High (>60%)		
	Medium (40%-60%)		
	Low (<40%)		
	Low	Medium	High
Impact			

**State of the Sea:**



**Weather Icons**



Time	Surface Wind	Sig. Wave Height (SWH)	Tide	Wave Current and Direction	State of the Atmosphere	State of the Sea
Mon	S/SW 05 KT MAX 14 KT	( 0.8 – 1.2 ) m	( 0.08 – 1.54 ) m	E/NE ( 0.49 – 0.79 ) m/s	Sunny/Partly Cloudy	Calm
Tue	S/SW 05 KT MAX 16 KT	( 0.6 – 1.1 ) m	( 0.06 – 1.64 ) m	E/NE ( 0.64 – 0.95 ) m/s	Variably Cloudy/Rains	Calm
Wed	S/SW 05 KT MAX 14 KT	( 0.6 – 1.2 ) m	( 0.08 – 1.65 ) m	E/NE ( 0.59 – 0.93 ) m/s	Variably Cloudy/Rains	Calm
Thu	S/SW 05 KT MAX 16 KT	( 0.6 – 1.5 ) m	( 0.13 – 1.67 ) m	E/NE ( 0.51 – 0.85 ) m/s	Variably Cloudy/Rains	Rough
Fri	S/SW 05 KT MAX 17 KT	( 0.8 – 1.7 ) m	( 0.19 – 1.68 ) m	E/NE ( 0.57 – 0.91 ) m/s	Variably Cloudy/Rains	Rough

### WEATHER SUMMARY

Weather conditions are anticipated to be variably cloudy across the marine area throughout the duration of the forecast. There exists a 30% likelihood of isolated rainfall occurring both onshore and offshore from Tuesday to Friday. Additionally, a calm state is expected from Monday to Wednesday, transitioning to a rough state from Thursday into the weekend.

**SIGNED:** Ghana Meteorological Agency, Marine Forecast Office, Accra