GHANA METEOROLOGICAL AGENCY

P. O. Box LG 87, Accra
Tel: +233-302-543252 / 307010019
Digital Address: GA-485-3581

Email: info@meteo.gov.gh
Website: www.meteo.gov.gh
Twitter:@GhanaMet
Facebook: Ghana Meteorological Agency (GMet)

OUTLOOK FOR GHANA'S MARINE SPACE
IMPACT-BASED FORECAST (WEEKLY)
29042025 - 02052025

MON

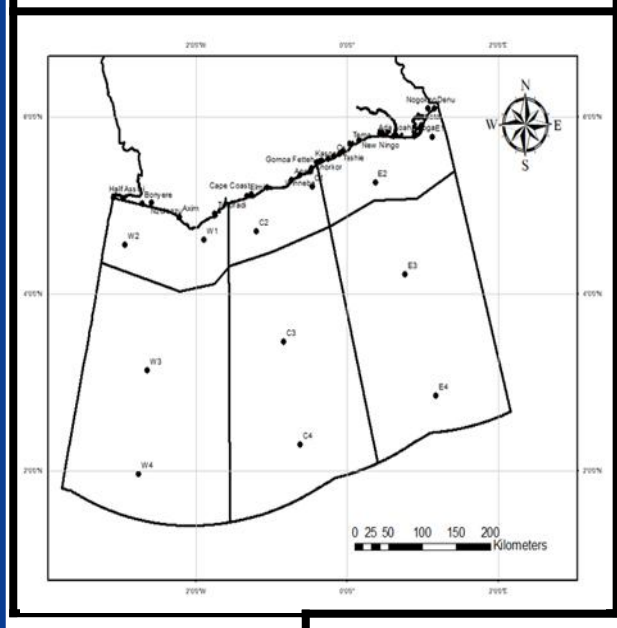

TUE

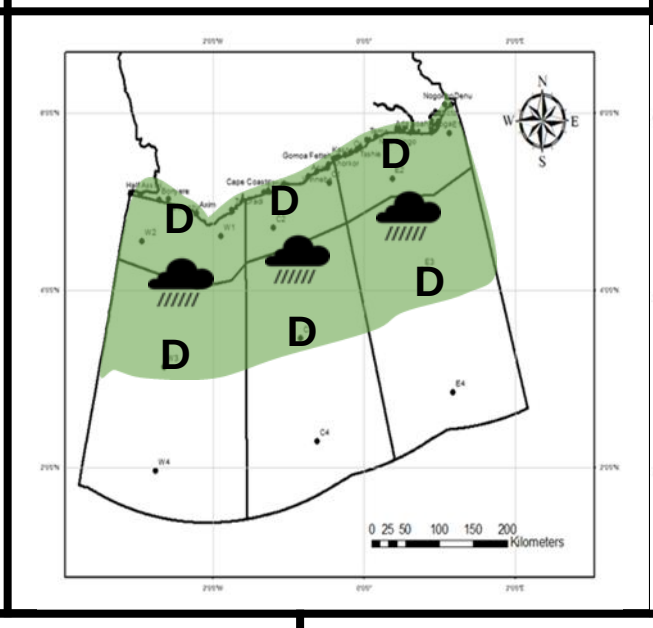

WED

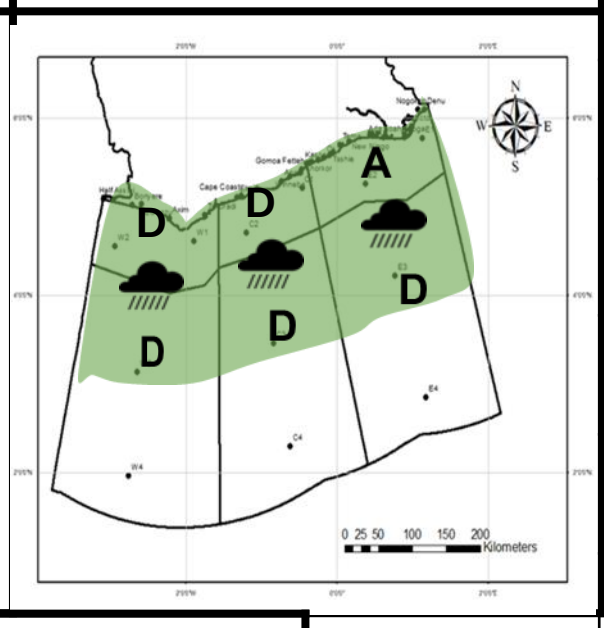

THUR

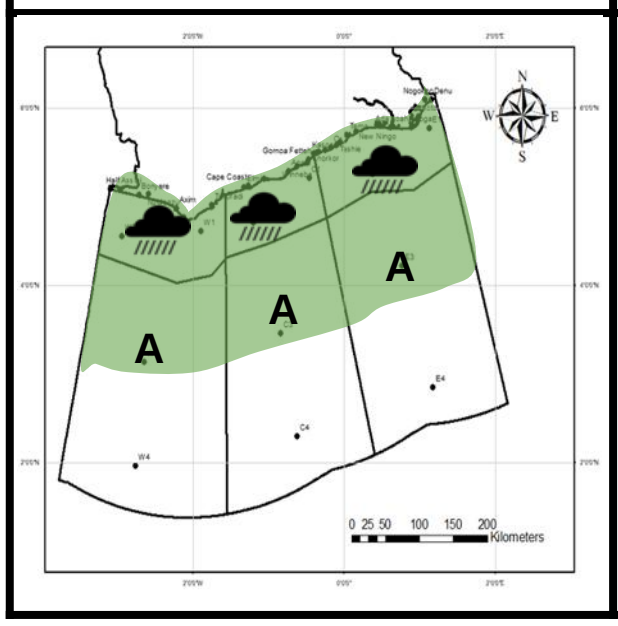

FRI

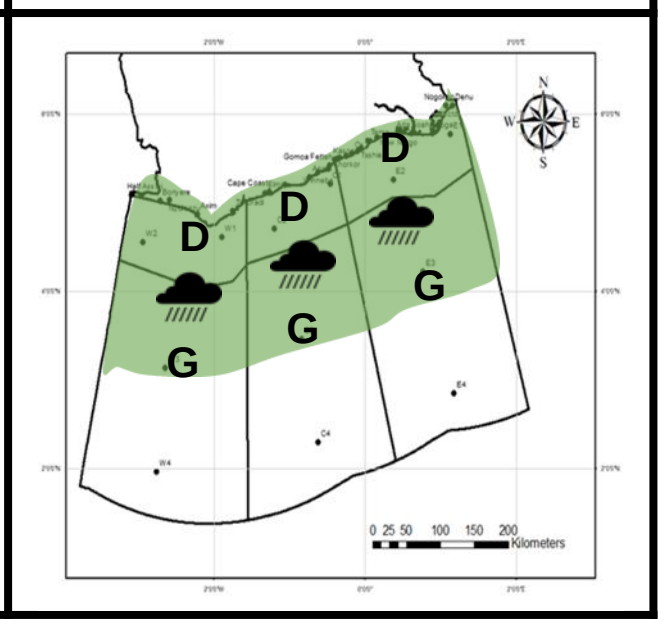

Date Issued
28/04/2025
Time Issued
1800 UTC
Valid From
0000 UTC
Nowcasting Risk
Take Action
Be aware
Low risk
No risk

Weather Forecast Risk Table

Likelihood ↑

	Low	Medium	High
High (>60%)	G	H	I
Medium (40%-60%)	D	E	F
Low (<40%)	A	B	C

Impact →

LEGEND:



Time	Surface Wind	Sig. Wave Height (SWH)	Tide	Wave Current and Direction	State of the Atmosphere	State of the Sea
Mon	S/SW 05 KT MAX 15 KT	(1.1 – 1.6) m	(-0.02 – 1.93) m	E/NE (0.18 – 1.05) m/s	Variably Cloudy	Rough
Tue	S/SW 06 KT MAX 17 KT	(1.1 – 1.6) m	(- 0.01 – 1.87) m	E/NE (0.29 – 1.05) m/s	Variably Cloudy/ TSRA	Rough
Wed	S/SW 05 KT MAX 17 KT	(1.0 – 1.9) m	(0.28 – 1.77) m	E/NE (0.32 – 1.09) m/s	Variably Cloudy/ TSRA	Rough
Thu	S/SW 05 KT MAX 20 KT	(1.0 – 1.9) m	(0.05 – 1.64) m	E/NE (0.21 – 1.08) m/s	Variably Cloudy/ TSRA	Rough
Fri	W/SW 05 KT MAX 17 KT	(1.0 – 1.7) m	(0.16 – 1.52) m	E/NE (0.35 – 1.15) m/s	Variably Cloudy/ TSRA	Rough

WEATHER SUMMARY

The weather conditions over the maritime space of Ghana will be variably cloudy throughout the week with rough sea state. From Tuesday to Friday, cases of isolated thunderstorms and rains of varying intensities will be experienced over areas onshore and offshore.

SIGNED: Ghana Meteorological Agency, Marine Forecast Office, Accra