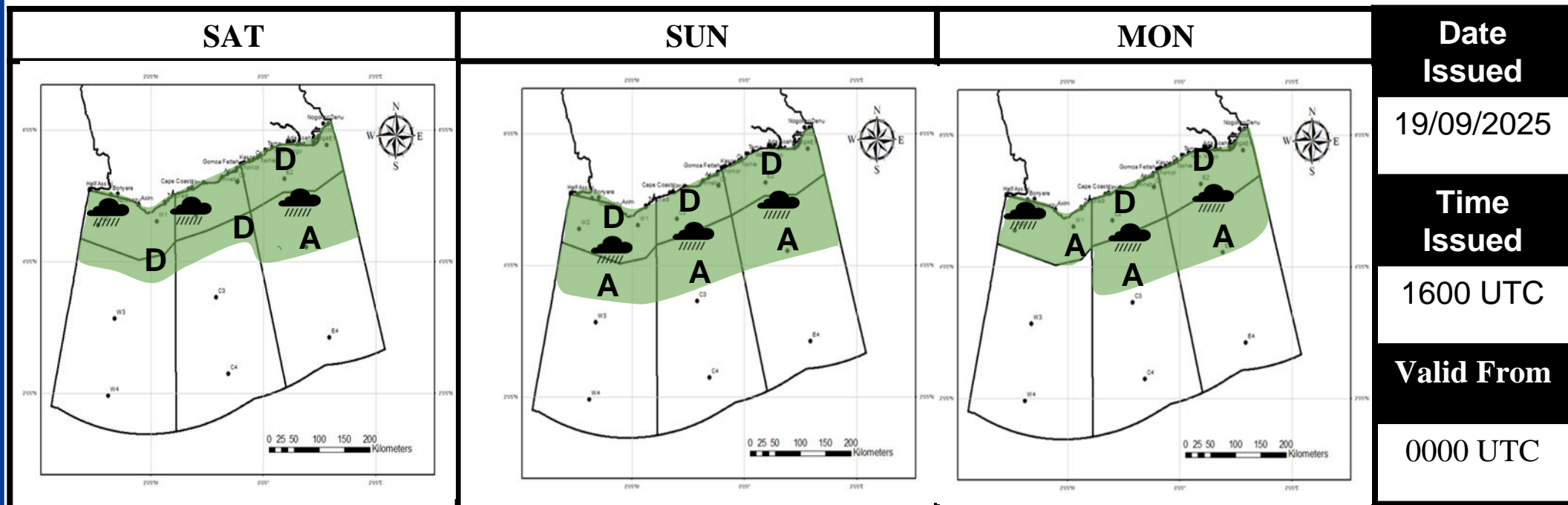




OUTLOOK FOR GHANA'S MARINE SPACE


IMPACT-BASED FORECAST (WEEKEND)


20092025 - 22092025




Likelihood	Weather Forecast Risk Table		
	High (>60%)	G	H
	Medium (40%-60%)	D	E
	Low (<40%)	A	B
		Low	Medium
		Impact	


LEGEND:


 Dangerous


 Rough


 Calm




Weather Icons

 Rain

 Wind

 Dust

 Hail

Time	Surface Wind	Sig. Wave Height (SWH)	Tide	Wave Current and Direction	State of the Atmosphere	State of the Sea
Sat	S/SW 05 KT MAX 22 KT	( 0.8 – 1.4 ) m	( 0.32 – 1.65 ) m	E/NE (0.22 – 0.97 ) m/s	Mostly Cloudy / Rain	
Sun	W/SW 05 KT MAX 23 KT	( 1.0 – 1.6 ) m	( 0.31 – 1.71 ) m	E/NE (0.17 – 0.89 ) m/s	Mostly Cloudy / Rain	
Mon	SW 07 KT MAX 20 KT	( 1.1 – 1.7 ) m	( 0.33 – 1.75 ) m	E/NE (0.20 – 0.93 ) m/s	Mostly Cloudy / Rain	

WEATHER SUMMARY

Predominantly cloudy weather conditions are expected over the country's marine space throughout this weekend, with brief periods of sunshine. However, there is a 40% likelihood of isolated light to moderate rain along the coastline and a 30% over areas offshore.

The state of the sea is expected to be calm and gradually become rough during the forecast period, with anticipated strong winds in the evenings.

SIGNED: Ghana Meteorological Agency, Marine Forecast Office, Accra