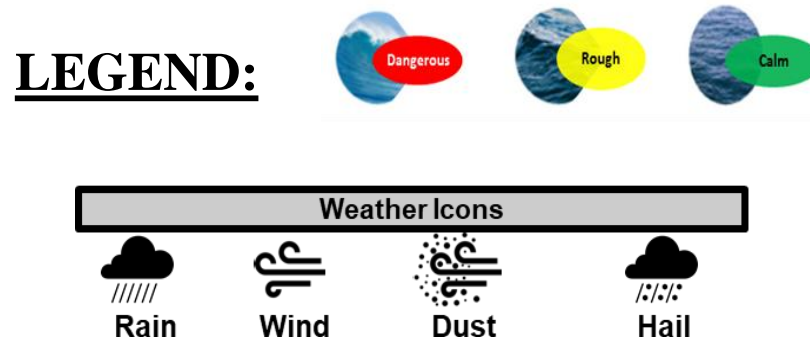
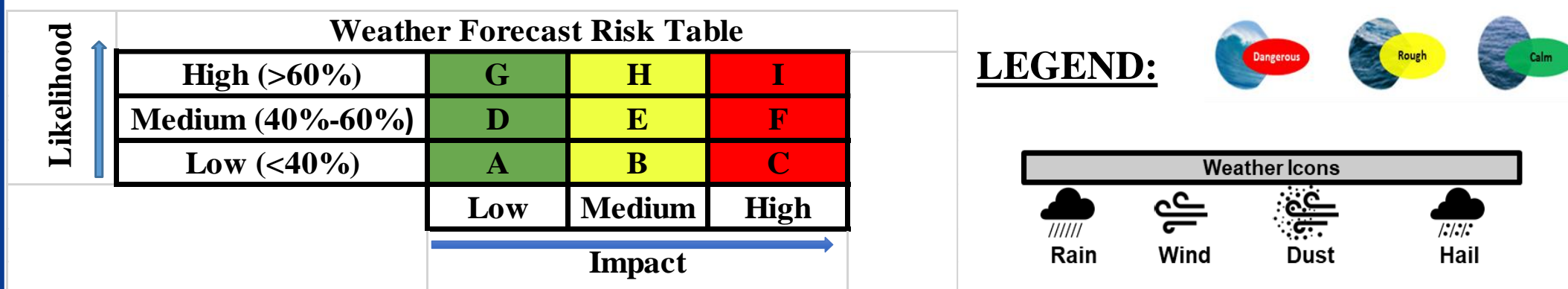
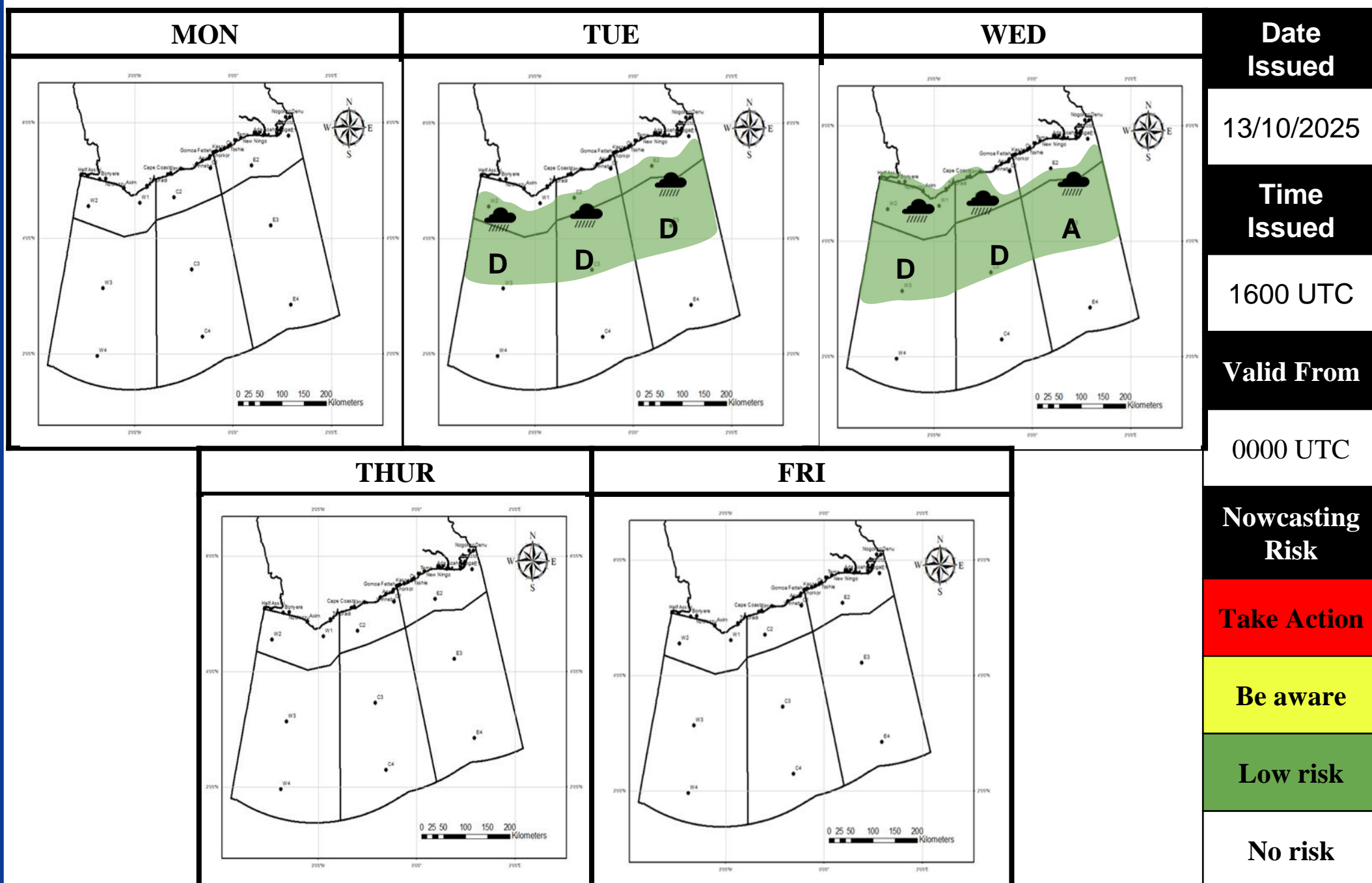




**OUTLOOK FOR GHANA'S MARINE SPACE  
IMPACT-BASED FORECAST (WEEKLY)  
13102025 - 17102025**



Time	Surface Wind	Sig. Wave Height (SWH)	Tide	Wave Current and Direction	State of the Atmosphere	State of the Sea
Mon	W/SW 08 KT MAX 16 KT	( 1.0 – 1.3 ) m	( 0.43 – 1.37 ) m	E/SE ( 0.32 – 0.56 ) m/s	Variably Cloudy / Rain	
Tue	SW 06 KT MAX 16 KT	( 0.9 – 1.5 ) m	( 0.52 – 1.39 ) m	N/NE ( 0.44 – 0.72 ) m/s	Mostly Cloudy / Rain	
Wed	W/SW 05 KT MAX 18 KT	( 0.9 – 1.5 ) m	( 0.55 – 1.23 ) m	E/NE ( 0.42 – 0.71 ) m/s	Mostly Cloudy / Rain	
Thu	W/SW 07 KT MAX 16 KT	( 1.0 – 1.5 ) m	( 0.54 – 1.46 ) m	E/NE ( 0.31 – 0.53 ) m/s	Variably Cloudy	
Fri	W/SW 05 KT MAX 18 KT	( 0.9 – 1.6 ) m	( 0.51 – 1.55 ) m	E/NE ( 0.37 – 0.51 ) m/s	Variably Cloudy	

**WEATHER SUMMARY**

Variable cloud cover will prevail throughout the week, with occasional sunshine during the afternoon hours. However, thunderstorms and occasional light to moderate rainfall are anticipated for Tuesday and Wednesday mornings and afternoons, along the coastline and offshore. The state of the sea remains rough throughout the forecast period, except on Monday, which is calm.

**SIGNED:** Ghana Meteorological Agency, Marine Forecast Office, Accra