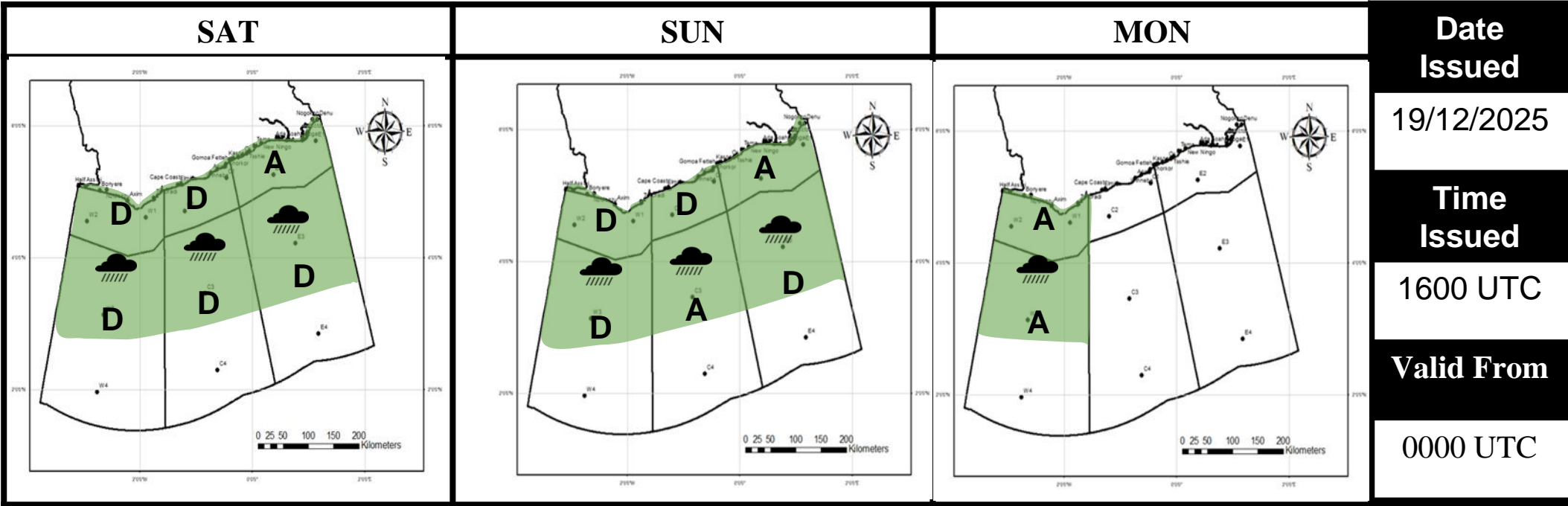




OUTLOOK FOR GHANA'S MARINE SPACE

IMPACT-BASED FORECAST (WEEKEND)

20122025 - 22122025





Likelihood


Weather Forecast Risk Table

High (>60%)	G	H	I
Medium (40%-60%)	D	E	F
Low (<40%)	A	B	C
	Low	Medium	High
	Impact		


LEGEND:


 Dangerous


 Rough


 Calm




Weather Icons

 Rain

 Wind

 Dust

 Hail

Time	Surface Wind	Sig. Wave Height (SWH)	Tidal Height	Wave Current and Direction	State of the Atmosphere	State of the Sea
Sat	S/SW 05 KT MAX 18 KT	(0.8 – 1.1) m	(0.22 – 1.63) m	E/NE (0.27 – 0.89) m/s	Variably Cloudy/ TSRA	
Sun	S/SW 05 KT MAX 20 KT	(0.8 – 1.2) m	(0.19 – 1.61) m	E/NE (0.39 – 1.01) m/s	Variably Cloudy/ TSRA	
Mon	S/SW 05 KT MAX 20 KT	(0.8 – 1.3) m	(0.18 – 1.58) m	E/NE (0.47 – 1.17) m/s	Variably Cloudy/ TSRA	

WEATHER SUMMARY

The maritime space of the country is anticipated to be variably cloudy over the weekend, with periods of afternoon sunshine. Isolated light to moderate rainfall, with possible thunderstorms, is expected over both onshore and offshore areas on Saturday and Sunday, and the west coast on Monday. The prevailing calm sea state is anticipated to prevail throughout the weekend.