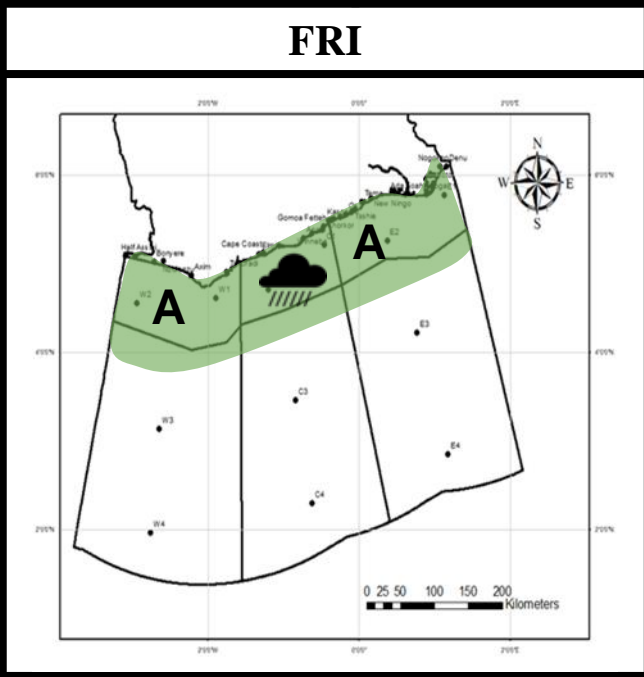
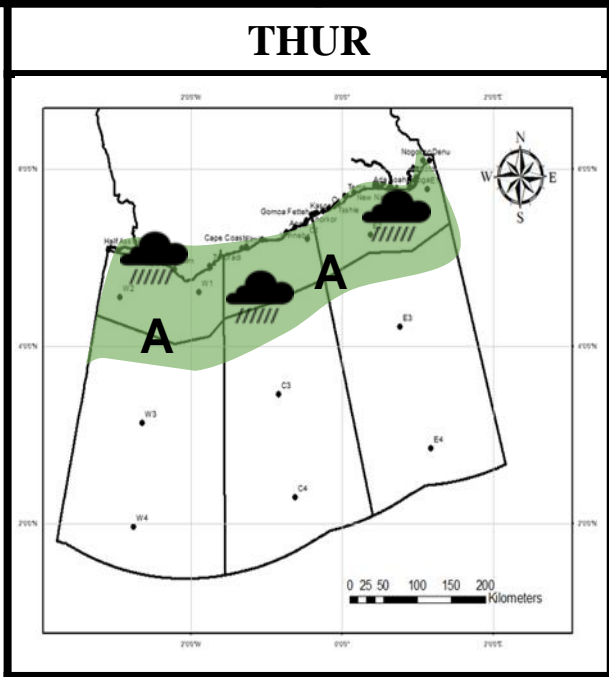
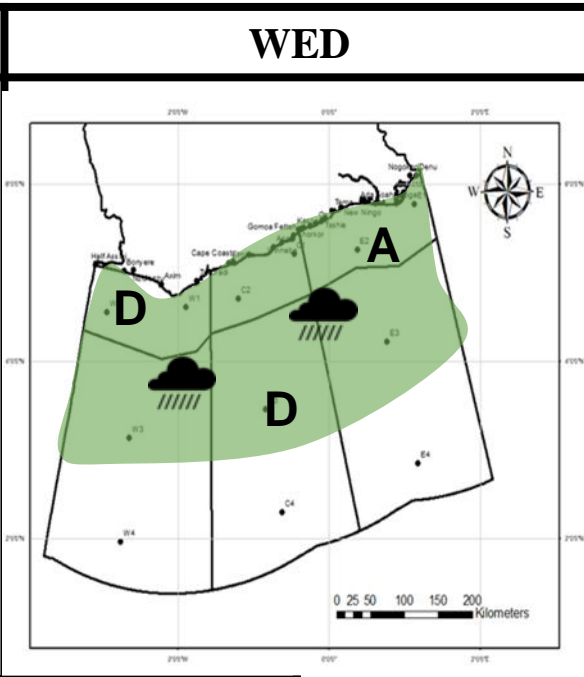
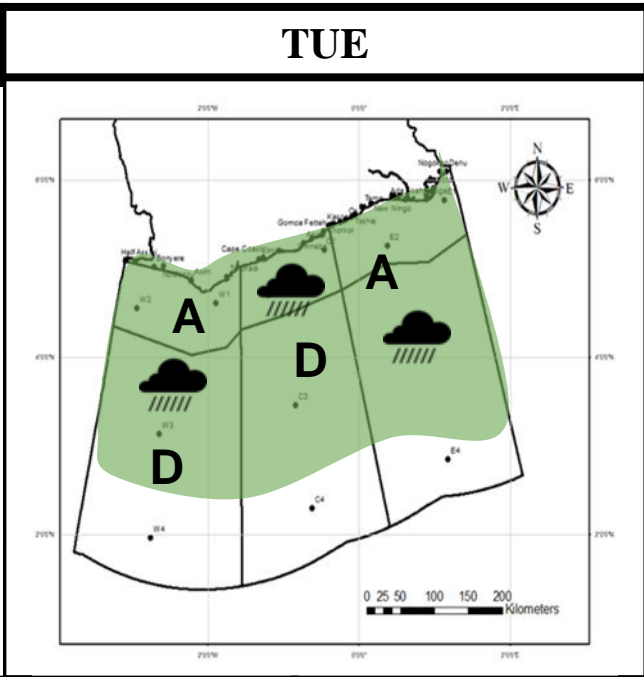
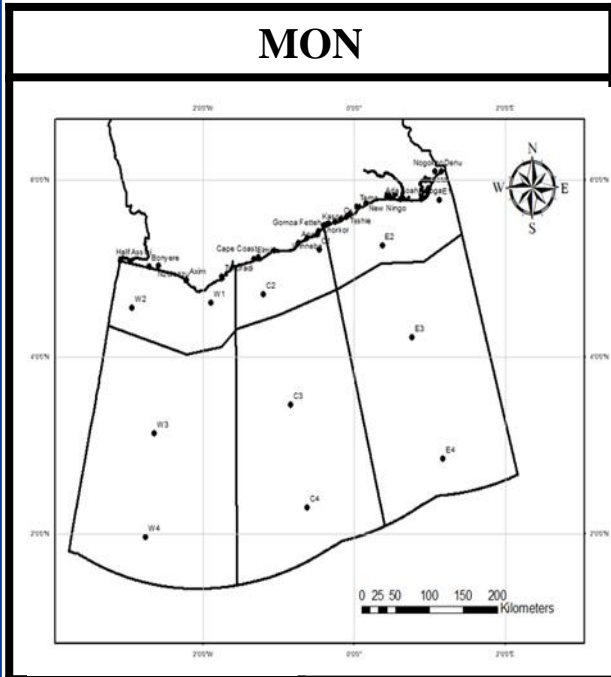




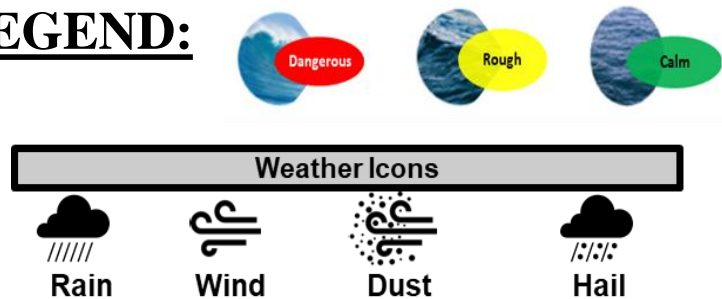
OUTLOOK FOR GHANA'S MARINE SPACE
IMPACT-BASED FORECAST (WEEKLY)
05012026 - 09012026



Date Issued
05/01/2026
Time Issued
1600 UTC
Valid From
1200 UTC
Nowcasting Risk
Take Action
Be aware
Low risk
No risk

Weather Forecast Risk Table			
Likelihood ↑	High (>60%)	G	H
	Medium (40%-60%)	D	E
	Low (<40%)	A	B
		Low	Medium
		Impact →	
		High	

LEGEND:



Time	Surface Wind	Sig. Wave Height (SWH)	Tide	Wave Current and Direction	State of the Atmosphere	State of the Sea
Mon						
Tue	SW 05 KT MAX 18 KT	(1.1 – 1.7) m	(0.10 – 1.74) m	NE (0.32 – 1.05) m/s	Sunny/ Variably Cloudy	Rough
Wed	SW 06 KT MAX 16 KT	(0.8 – 1.6) m	(0.18 – 1.72) m	NE (0.35 – 1.15) m/s	Sunny/ Variably Cloudy	Rough
Thu	SW 05 KT MAX 18 KT	(0.8 – 1.4) m	(0.28 – 1.68) m	NE (0.29 – 1.13) m/s	Sunny/ Variably Cloudy	Calm
Fri	S/SW 05 KT MAX 18 KT	(0.8 – 1.4) m	(0.51 – 1.59) m	NE (0.24 – 0.91) m/s	Sunny/ Variably Cloudy	Calm

WEATHER SUMMARY

The sea state is expected to remain relatively rough initially, gradually decreasing through the week and becoming calm by the weekend. Sunny conditions during the afternoons, with variable cloud cover, are anticipated for the period.