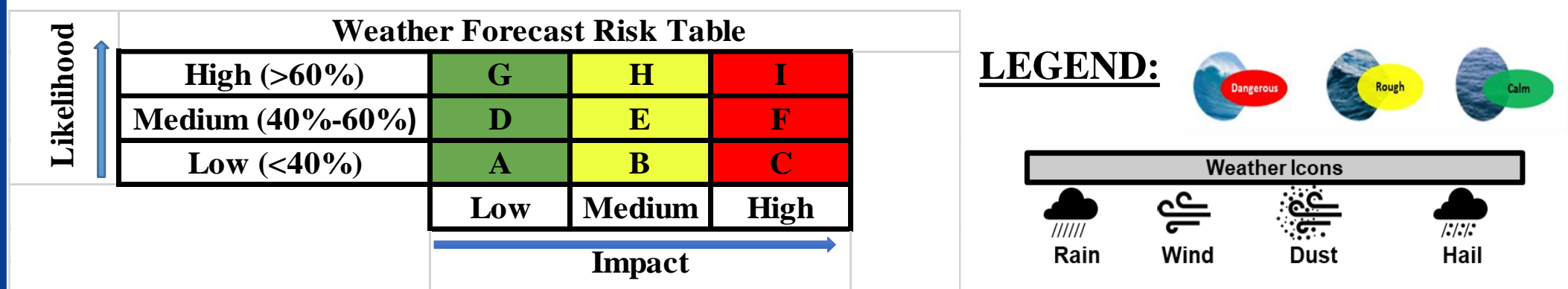
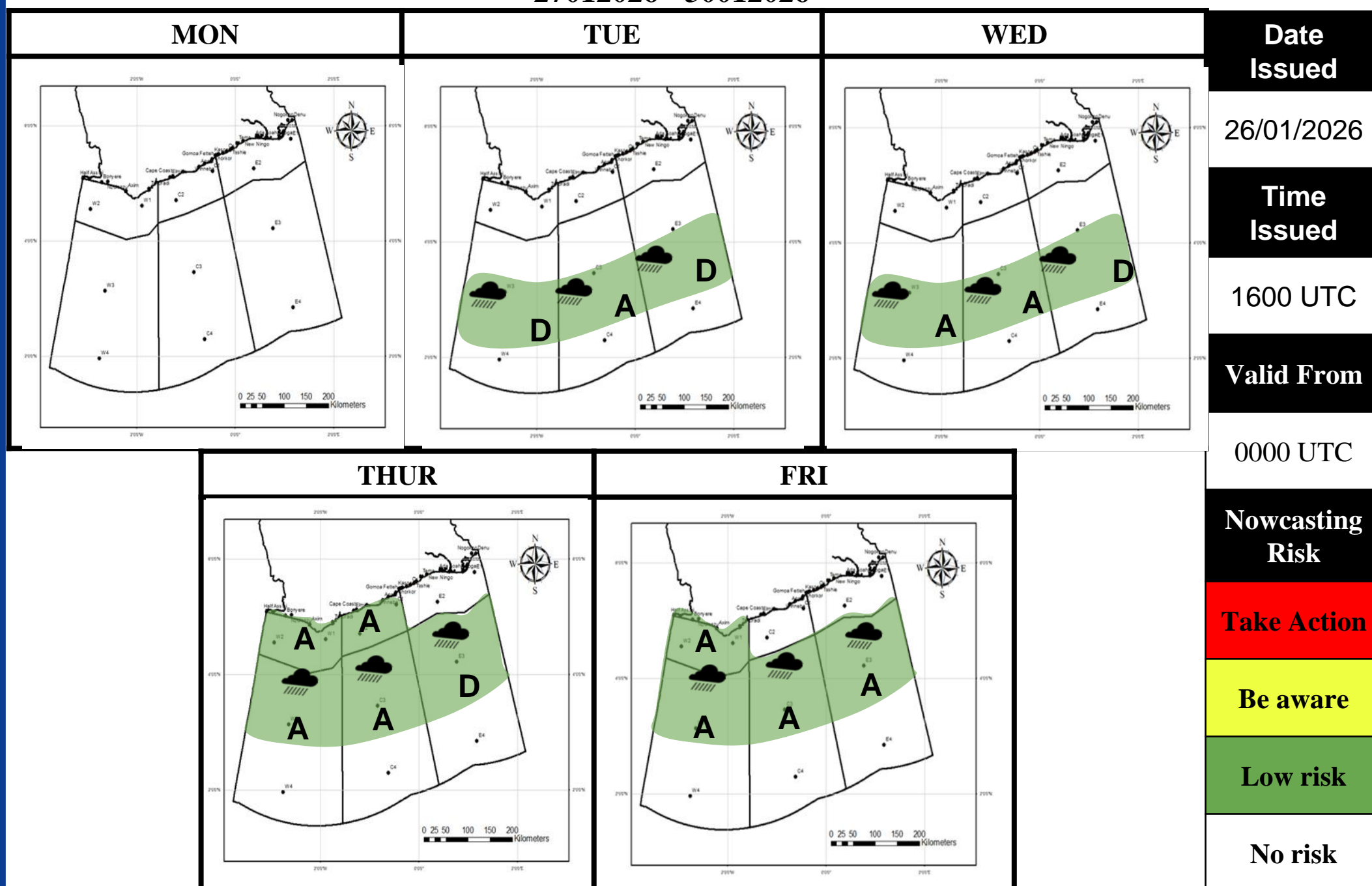





**OUTLOOK FOR GHANA'S MARINE SPACE  
IMPACT-BASED FORECAST (WEEKLY)  
27012026 - 30012026**



**LEGEND:**



Time	Surface Wind	Sig. Wave Height (SWH)	Tide	Sea Current and Direction	State of the Atmosphere	State of the Sea
Mon						
Tue	S/SW 05 KT MAX 20 KT	(0.8 – 1.2 ) m	( 0.53 – 1.59 ) m	E/NE ( 0.39 – 1.11 ) m/s	Variably Cloudy / Sunny Interval / Rain	
Wed	SW 05 KT MAX 20 KT	(0.8 – 1.2 ) m	( 0.49 – 1.26 ) m	E/NE ( 0.29 – 1.05 ) m/s	Variably Cloudy / Sunny Breaks / TSRA	
Thu	SW 05 KT MAX 20 KT	(0.7 – 1.3 ) m	( 0.41 – 1.57 ) m	E/NE ( 0.37 – 1.07 ) m/s	Variably Cloudy / Sunny Interval / Rain	
Fri	SW 05 KT MAX 22 KT	(0.7 – 1.4 ) m	( 0.31 – 1.59 ) m	E/NE ( 0.29 – 1.05 ) m/s	Mostly Cloudy / Sunny Breaks / Rain	

**WEATHER SUMMARY**

Variable cloud cover is expected over the marine space throughout the forecast period, with occasional sunshine in the afternoon. Nonetheless, isolated rain of varying intensities with or without thunderstorms is anticipated over onshore and offshore areas during the forecast period. The state of the sea is expected to remain calm throughout the week.

**SIGNED:** Ghana Meteorological Agency, Marine Forecast Office, Accra